






HISTORIC RESOURCES

Milwaukie Comprehensive Plan Map 4

-  City Boundary
-  Significant Resource
-  Contributing Resource
-  Unranked Resource
-  Water Body

**Features shown are illustrative. Refer to Title 3 maps and available site delineations for specific boundary locations.*



Adopted by Ord. #1438, effective Dec. 5, 1979
Rev. as of Ord. #2169, effective April 4th, 2019

Data Sources: City of Milwaukie GIS, Metro Data Resource Center

The information depicted on this map is for general reference only. The City of Milwaukie cannot accept any responsibility for errors, omissions or positional accuracy. There are no warranties, expressed or implied, including the warranty of merchantability or fitness for a particular purpose, accompanying this product. However, notification of errors would be appreciated.

GIS Coordinator
City of Milwaukie
6101 SE Johnson Creek Blvd.
Milwaukie, OR 97206
(503) 786-7687
planning@milwaukieoregon.gov



0 0.25 0.5
Miles

