

INDEX OF DRAWINGS

L15MT

SHT No.	DWG No.	DESCRIPTION	SHT No.	DWG No.	DESCRIPTION	SHT No.	DWG No.	DESCRIPTION
		PMLR MAINTENANCE AGREEMENT			PMLR MAINTENANCE AGREEMENT			
		LANDSCAPING			LANDSCAPING			
1	L15W-101-A	SW 5TH AVE TO SW 6TH AVE STA 100+00 TO STA 103+50	65	L15E-223-AX	SE MCLOUGHLIN BLVD & TROLLEY TRAIL STA 473+00 TO STA 478+00			
2	L15W-102	SW 5TH AVE & SW HALL ST BUS STOP	66	L15E-225-AX	SE SPARROW ST & SE MCLOUGHLIN BLVD STA 478+00 TO STA 483+00			
3	L15W-103-BX	SW 4TH AVE & SW LINCOLN ST STA 103+50 TO STA 107+80	67	L15E-227-AX	SE LARK ST & SE 27TH AVE STA 483+00 TO STA 488+00			
4	L15W-105-C	SW 2ND AVE & SW LINCOLN ST STA 107+50 TO STA 112+50	68	L15E-229-AX	SE MCLOUGHLIN BLVD & TROLLEY TRAIL STA 488+00 TO STA 493+00			
5	L15W-107	SW 1ST AVE TO SW NAITO PKWY STA 112+50 TO STA 118+30	69	L15E-231A-C	SE MCLOUGHLIN BLVD & SE PARK AVE STA 493+00 TO STA 495+64.86			
6	L15W-171-A	SW NAITO PKWY & SW HARRISON ST	70	L15E-232-A	SE PARK AVE & SE MCLOUGHLIN BLVD			
7	L15W-111	SW HARBOR DR & I-405 STA 125+50 TO STA 131+00	71	L15E-231-D	SE PARK AVE & SE MCLOUGHLIN BLVD			
8	L15W-113	SW SHERIDAN ST & SW MOODY AVE STA 131+00 TO STA 136+50	72	L15E-764	PARK STATION			
9	L15W-115-C	SW MOODY AVE STA 136+50 TO STA 141+00	73	L15E-235-A	SE MCLOUGHLIN BLVD STA 65+25 TO STA 70+75			
10	L15W-117-D	SW MOODY AVE & I-5 STA 141+00 TO STA 143+50	74	L15E-237-BX	SE MCLOUGHLIN BLVD STA 70+75 TO STA 76+50			
11	L15W-119-A	SOUTH WATERFRONT/MOODY AVE STATION STA 143+50 TO STA 148+00						
12	L15W-121-A	STA 148+00 TO STA 151+30						
13	L15E-101-CX	SE SHERMAN ST & SE WATER AVE STA 173+00 TO STA 178+00						
14	L15E-102	GREENWAY MUP						
15	L15E-102B	SE WATER AVE STA 21+50 TO STA 24+50						
16	L15E-103	NEW SE WATER AVE TO MLK JR BLVD STA 178+00 TO STA 183+00						
17	L15E-104B	NEW SE WATER AVE & SE WATER AVE STA 10+00 TO STA 14+50						
18	L15E-104E	NEW SE WATER AVE STA 14+50 TO STA 19+00						
19	L15E-105	SE GRAND AVE STA 183+00 TO STA 188+00						
20	L15E-107	SE CARUTHERS ST & SE 7TH AVE STA 188+00 TO STA 190+50						
21	L15E-108B-AX	SE 7TH AVE & SE DIVISION PL STA 190+35 TO STA 192+90						
22	L15E-109-BX	SE DIVISION ST & SE 9TH AVE STA 192+50 TO STA 198+00						
23	L15E-112E-AX	SE MILWAUKIE AVE & SE WOODWARD ST STA 13+50 TO END						
24	L15E-113-AX	SE 12TH AVE & SE GIDEON ST STA 203+00 TO STA 208+00						
25	L15E-115-A	SE 13TH PL & SE GIDEON ST STA 208+00 TO STA 213+00						
26	L15E-117-A	SE BROOKLYN ST & SE GIDEON ST STA 213+00 TO STA 218+00						
27	L15E-119-AX	SE POWELL BLVD & SE 15TH AVE STA 218+00 TO STA 223+00						
28	L15E-121-BX	SE POWELL BLVD TO SE PERSHING ST STA 223+00 TO STA 228+00						
29	L15E-123-BX	SE PERSHING ST TO SE RHINE ST STA 228+00 TO STA 233+00						
30	L15E-125-A	SE LAFAYETTE ST & SE 17TH AVE STA 233+00 TO STA 238+00						
31	L15E-127-AX	SE RHONE ST & SE 17TH AVE STA 238+00 TO STA 243+00						
32	L15E-129-AX	SE CENTER ST & SE 17TH AVE STA 243+00 TO STA 248+00						
33	L15E-131	SE BOISE ST & SE 17TH AVE STA 248+50 TO STA 253+00						
34	L15E-133	SE MALL ST & SE 17TH AVE STA 253+00 TO STA 258+00						
35	L15E-135-A	SE PARDEE ST & SE 17TH AVE STA 258+00 TO STA 263+00						
36	L15E-137-BX	SE 17TH AVE STA 263+00 TO STA 268+00						
37	L15E-139-BX	SE SCHILLER ST TO SE MCLOUGHLIN BLVD STA 268+00 TO STA 273+00						
38	L15E-141-AX	SE MCLOUGHLIN BLVD & SE 18TH AVE STA 273+00 TO STA 276+00						
39	L15E-143	SE MCLOUGHLIN BLVD STA 285+00 TO STA 290+00						
40	L15E-149-AX	SE HAROLD ST & SE MCLOUGHLIN BLVD STA 290+00 TO STA 295+00						
41	L15E-151	SE REEDWAY ST & SE MCLOUGHLIN BLVD STA 295+00 TO STA 300+00						
42	L15E-161	SE BYBEE BLVD & SE MCLOUGHLIN BLVD STA 320+00 TO STA 325+00						
43	L15E-163	SE MCLOUGHLIN BLVD STA 325+00 TO STA 330+00						
44	L15E-173	SE MCLOUGHLIN BLVD STA 350+00 TO STA 355+00						
45	L15E-177	SE MCLOUGHLIN BLVD TO PARK & RIDE STA 360+00 TO STA 365+00						
46	L15E-179	SE MCLOUGHLIN BLVD TO PARK & RIDE STA 365+00 TO STA 369+00						
47	L15E-181	PARK & RIDE ACCESS ROAD STA 369+00 TO STA 375+00						
48	L15E-183	PTC SPRINGWATER CORRIDOR STA 375+00 TO STA 380+00						
49	L15E-182	TACOMA PARK & RIDE						
50	L15E-189	UPPER TILLAMOOK BRANCH STA 390+00 TO STA 395+00						
51	L15E-194-B	SE MAILWELL DR STA 395+00 TO STA 402+50						
52	L15E-194E-A	PENDLETON PARKING & SE MAILWELL DR STA 399+00 TO STA 402+00						
53	L15E-202-AX	SE 26TH AVE STA 421+50 TO STA 426+20						
54	L15E-760-A	SE 26TH AVE STA 425+00 TO STA 430+00						
55	L15E-206B-A	SE 24TH AVE TO SE 26TH AVE STA 429+85 TO STA 435+00						
56	L15E-206E	SE 23RD AVE & SE HARRISON ST STA 430+75						
57	L15E-207-A	SE MONROE ST STA 435+00 TO STA 439+50						
58	L15E-209-A	STA 339+50 TO STA 444+00						
59	L15E-211-CX	SE WASHINGTON ST TO SE ADAMS ST STA 444+00 TO STA 449+00						
60	L15E-213-DX	SE ADAMS ST TO SE LAKE RD STA 449+00 TO STA 454+00						
61	L15E-761	SE LAKE RD TO KELLOGG LAKE STA 450+00 TO STA 455+00						
62	L15E-762	KRONBERG PARK STA 455+00 TO STA 460+00						
63	L15E-219-BX	SE 22ND AVE TO SE RIVER RD STA 463+00 TO STA 468+00						
64	L15E-221-CX	SE RIVER RD & SE MCLOUGHLIN BLVD STA 468+00 TO STA 473+00						

S:\work\100_PMLR MAINTENANCE FILES\PMLR Maintenance Agreement Contract No. RC1502366\BCAD Files\Landscaping\15MT-INDEX.dwg, 3/11/2017 9:01:48 AM, mcbriey

DESIGNED	DATE			
DRAWN	DATE			
CHECKED	DATE			
APPROVED	DATE			
NO.	DATE	BY	APPD.	REVISIONS
		CHK		

TRI-COUNTY METROPOLITAN TRANSPORTATION DISTRICT OF OREGON

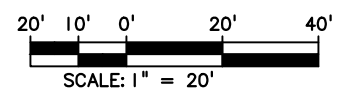
TRIMET CAPITAL PROJECTS DIVISION
1800 SW FIRST AVE., SUITE 300
PORTLAND, OREGON 97201

SUBMITTED: _____ DATE: _____ APPROVED: _____ DATE: _____

PORTLAND TO MILWAUKIE LRT
MAINTENANCE AGREEMENT
DRAWING INDEX

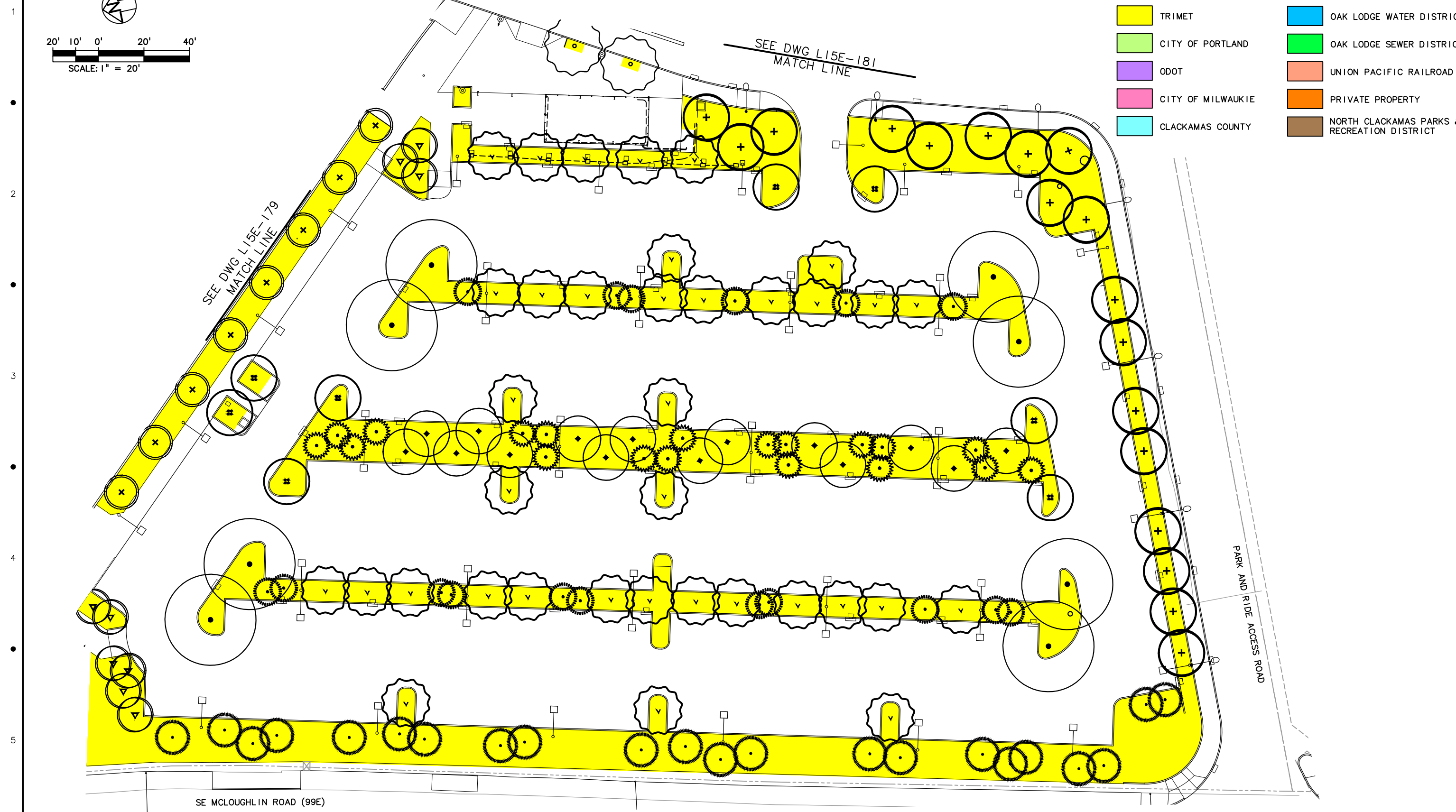
SCALE: NONE DRAWING NO.: L15MT-INDEX LANDSCAPING 1/1

A B C D E F G H



LEGEND

- TRIMET
- OAK LODGE WATER DISTRICT
- CITY OF PORTLAND
- OAK LODGE SEWER DISTRICT
- ODOT
- UNION PACIFIC RAILROAD
- CITY OF MILWAUKIE
- PRIVATE PROPERTY
- CLACKAMAS COUNTY
- NORTH CLACKAMAS PARKS & RECREATION DISTRICT



S:\work\100_PMLR MAINTENANCE FILES\PMLR Maintenance Agreement Contract No. RC1502363\BCAD Files\Landscaping\15MT-049.dwg, 3/1/2017 10:47:30 AM, mcbribej

NO.	DATE	BY	APPD.	REVISIONS

DESIGNED	DATE
DRAWN	DATE
CHECKED	DATE
APPROVED	DATE

TRI-COUNTY METROPOLITAN TRANSPORTATION DISTRICT OF OREGON

TRIMET

CAPITAL PROJECTS DIVISION
1800 SW FIRST AVE., SUITE 300
PORTLAND, OREGON 97201

DATE: _____

APPROVED: _____

PORTLAND TO MILWAUKIE LRT
MAINTENANCE AGREEMENT

LANDSCAPING

TACOMA PARK & RIDE

SCALE: 1" = 20'

DRAWING NO.: L15E-182











LANDSCAPING

49/74

S:\work\00_PMLR MAINTENANCE FILES\PMLR Maintenance Agreement Contract No. RC1502363\BCAD Files\Landscaping\15MT-050.dwg, 3/1/2017 10:50:09 AM, mcbridej




LEGEND

	TRIMET		OAK LODGE WATER DISTRICT
	CITY OF PORTLAND		OAK LODGE SEWER DISTRICT
	ODOT		UNION PACIFIC RAILROAD
	CITY OF MILWAUKIE		PRIVATE PROPERTY
	CLACKAMAS COUNTY		NORTH CLACKAMAS PARKS & RECREATION DISTRICT

NO.	DATE	BY	APPD.	REVISIONS

DESIGNED	DATE
DRAWN	DATE
CHECKED	DATE
APPROVED	DATE

 **TRI-COUNTY METROPOLITAN TRANSPORTATION DISTRICT OF OREGON**

TRI MET

CAPITAL PROJECTS DIVISION
1800 SW FIRST AVE., SUITE 300
PORTLAND, OREGON 97201

1800 SW FIRST AVE., SUITE 300
PORTLAND, OREGON 97201

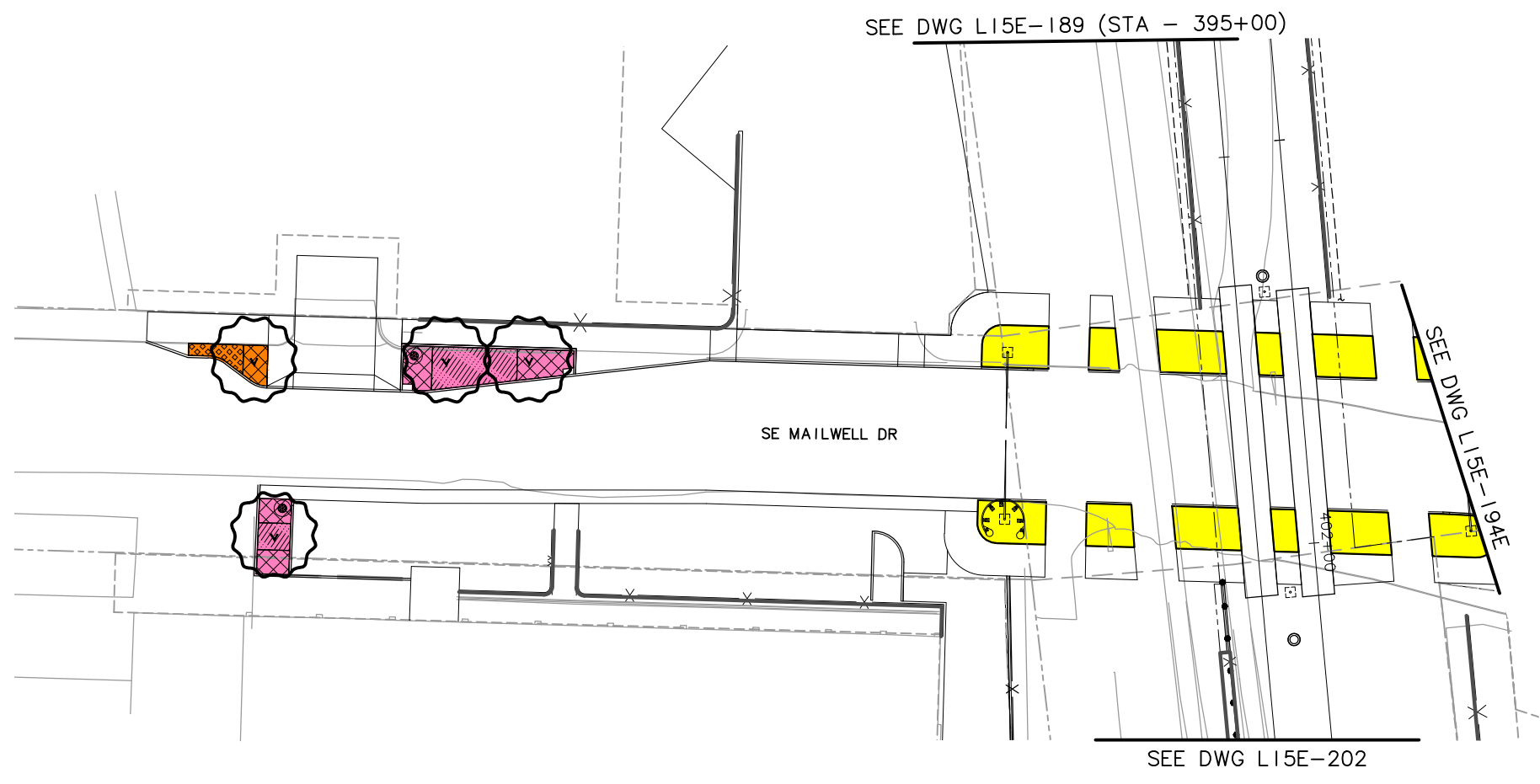
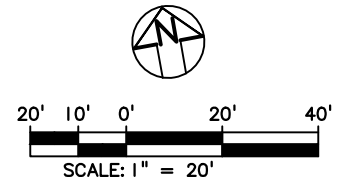
SUBMITTED:	DATE:	APPROVED:	DATE:
------------	-------	-----------	-------

**PORTLAND TO MILWAUKIE LRT
MAINTENANCE AGREEMENT**











LANDSCAPING
STA 390+00 TO STA 395+00
UPRR TILLAMOOK BRANCH

SCALE: 1" = 20'	DRAWING NO.: L15E-189	LANDSCAPING	50/74
--------------------	--------------------------	-------------	-------

S:\work\00_PMLR MAINTENANCE FILES\PMLR Maintenance Agreement Contract No. RC1502363\BCAD Files\Landscaping\15MT-051.dwg, 3/1/2017 10:52:40 AM, mcbribej





LEGEND

- | | |
|---|---|
|  TRIMET |  OAK LODGE WATER DISTRICT |
|  CITY OF PORTLAND |  OAK LODGE SEWER DISTRICT |
|  ODOT |  UNION PACIFIC RAILROAD |
|  CITY OF MILWAUKIE |  PRIVATE PROPERTY |
|  CLACKAMAS COUNTY |  NORTH CLACKAMAS PARKS & RECREATION DISTRICT |

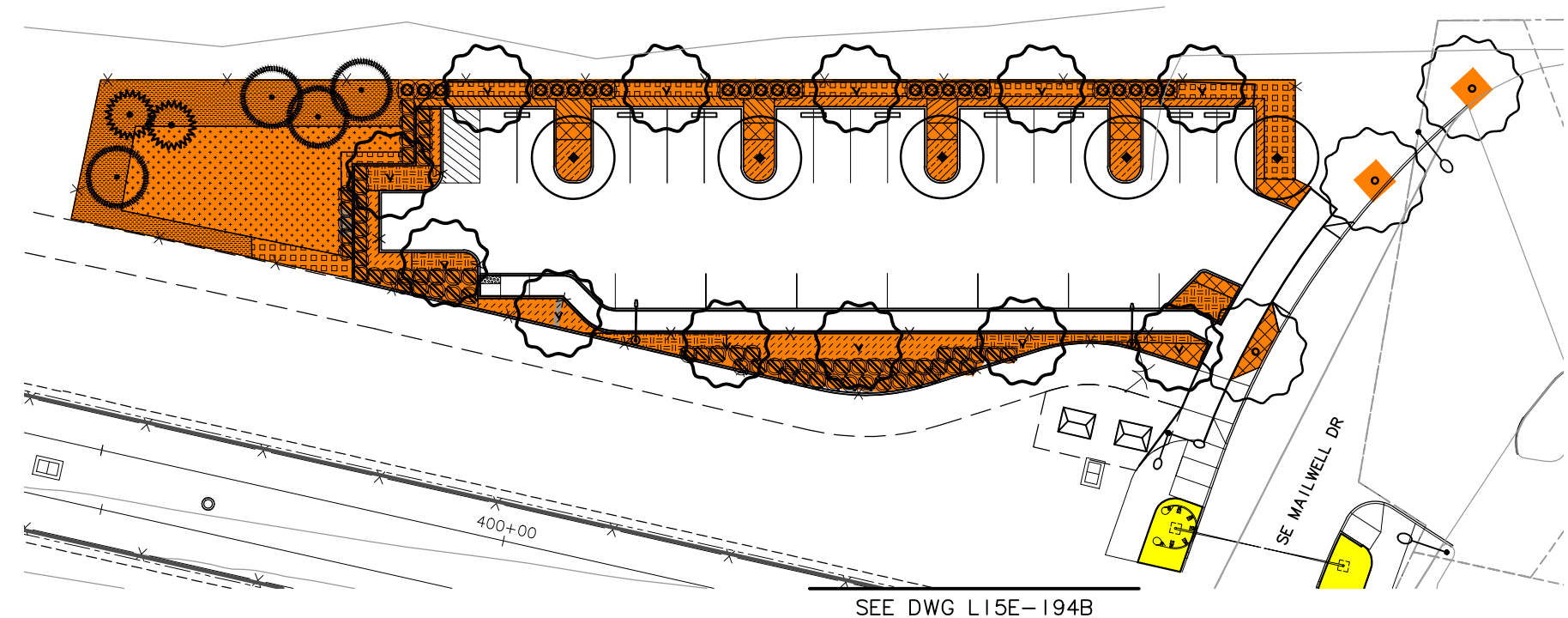
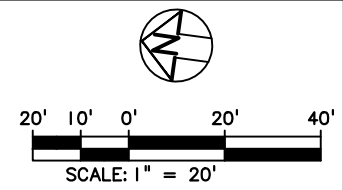
NO.	DATE	BY	APPD.	REVISIONS

DESIGNED	_____	DATE	_____
DRAWN	_____	DATE	_____
CHECKED	_____	DATE	_____
APPROVED	_____	DATE	_____











 TRI-COUNTY METROPOLITAN TRANSPORTATION DISTRICT OF OREGON	
 TRIMET	
CAPITAL PROJECTS DIVISION 1800 SW FIRST AVE., SUITE 300 PORTLAND, OREGON 97201	
SUBMITTED:	DATE: _____
APPROVED:	DATE: _____



PORTLAND TO MILWAUKIE LRT MAINTENANCE AGREEMENT		
LANDSCAPING STA 395+00 TO STA 402+50 SE MAILWELL DR		
SCALE:	1" = 20'	DRAWING NO.:
		L15E-194-B
		LANDSCAPING
		5/74

S:\work\00_PMLR MAINTENANCE FILES\PMLR Maintenance Agreement Contract No. RC1502363\BCAD Files\Landscaping\15MT-052.dwg, 3/1/2017 10:55:27 AM, mcbriidej

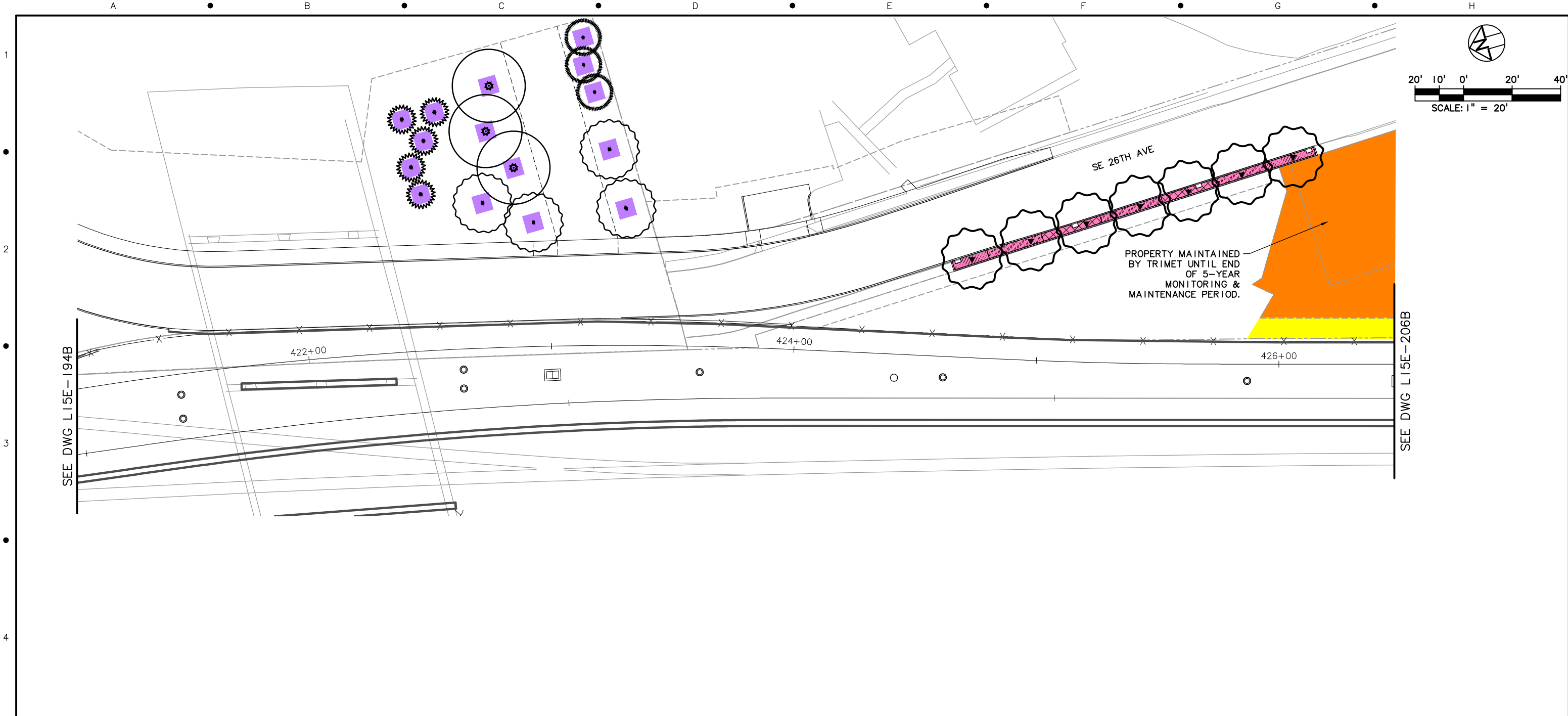


LEGEND

- | | |
|---|---|
|  TRIMET |  OAK LODGE WATER DISTRICT |
|  CITY OF PORTLAND |  OAK LODGE SEWER DISTRICT |
|  ODOT |  UNION PACIFIC RAILROAD |
|  CITY OF MILWAUKIE |  PRIVATE PROPERTY |
|  CLACKAMAS COUNTY |  NORTH CLACKAMAS PARKS & RECREATION DISTRICT |

 TRI-COUNTY METROPOLITAN TRANSPORTATION DISTRICT OF OREGON					PORTLAND TO MILWAUKIE LRT MAINTENANCE AGREEMENT LANDSCAPING STA 399+00 TO STA 402+00 PENDLETON PARKING & SE MAILWELL DR																		
DESIGNED _____ DATE _____ DRAWN _____ DATE _____ CHECKED _____ DATE _____ APPROVED _____ DATE _____					 TRIMET CAPITAL PROJECTS DIVISION 1800 SW FIRST AVE., SUITE 300 PORTLAND, OREGON 97201																		
NO.		DATE		BY		APPD.		REVISIONS		SUBMITTED:		DATE:		APPROVED:		DATE:		SCALE:		DRAWING NO.:		LANDSCAPING	
				CHK.												1" = 20'		L15E 194E-A		52/74			

S:\work\00_PMLR MAINTENANCE FILES\PMLR Maintenance Agreement Contract No. RC150236\BCAD Files\Landscaping\15MT-063.dwg, 3/1/2017 10:57:57 AM, mcbrirej



LEGEND

	TRIMET		OAK LODGE WATER DISTRICT
	CITY OF PORTLAND		OAK LODGE SEWER DISTRICT
	ODOT		UNION PACIFIC RAILROAD
	CITY OF MILWAUKIE		PRIVATE PROPERTY
	CLACKAMAS COUNTY		NORTH CLACKAMAS PARKS & RECREATION DISTRICT

DESIGNED	DATE			
DRAWN	DATE			
CHECKED	DATE			
APPROVED	DATE			
NO.	DATE	BY	APPD.	REVISIONS
		CHK.		

TRI-COUNTY METROPOLITAN TRANSPORTATION DISTRICT OF OREGON

TRI MET CAPITAL PROJECTS DIVISION
1800 SW FIRST AVE., SUITE 300
PORTLAND, OREGON 97201

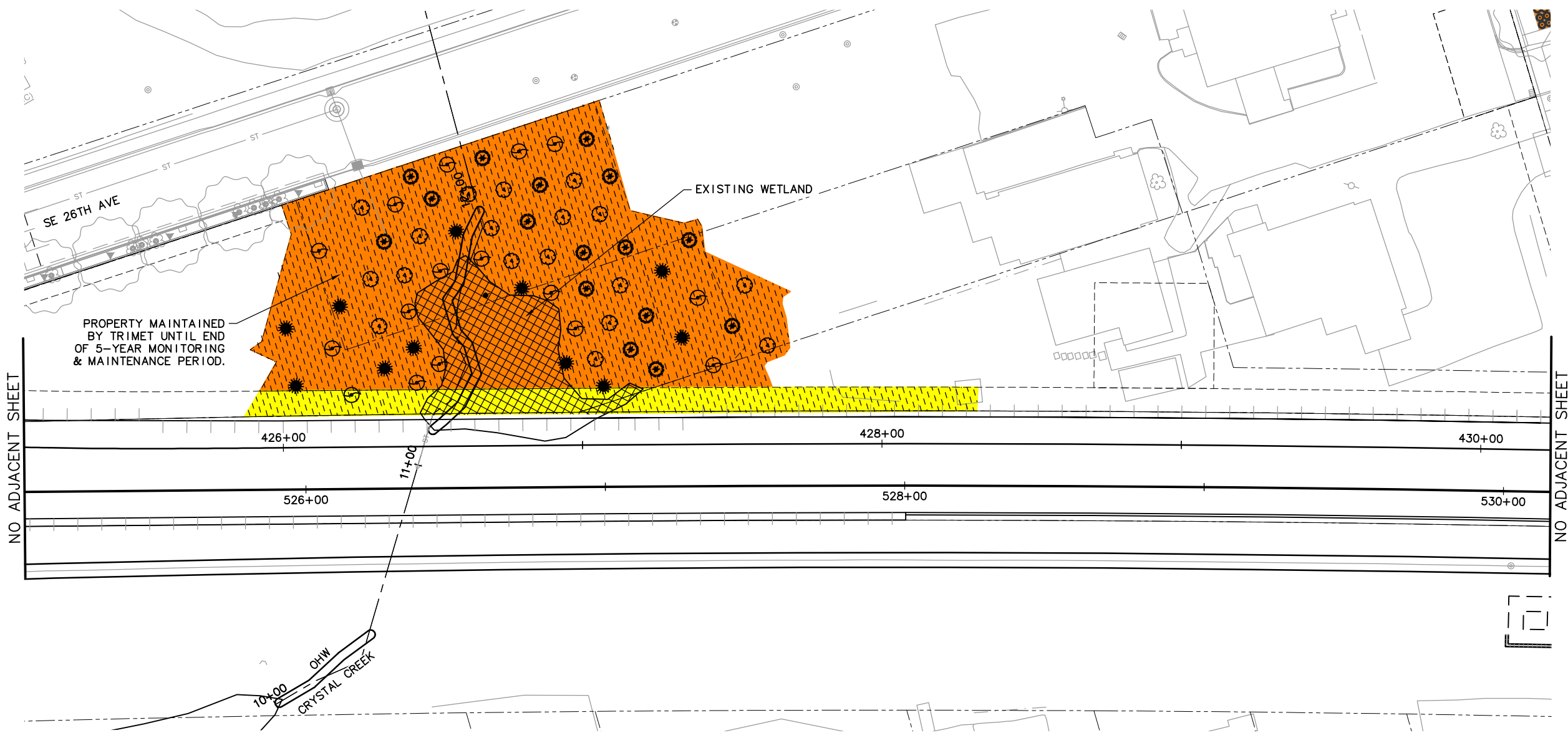
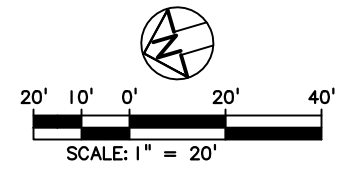
SUBMITTED: _____ DATE: _____ APPROVED: _____ DATE: _____

**PORTLAND TO MILWAUKIE LRT
MAINTENANCE AGREEMENT**











LANDSCAPING
STA 421+50 TO STA 426+20
SE 26TH AVE

SCALE: 1" = 20' DRAWING NO.: L15E-202-AX LANDSCAPING 53/74


S:\work\100_PMLR MAINTENANCE FILES\PMLR Maintenance Agreement Contract No. RC1502363\BCAD Files\Landscaping\15MT-054.dwg, 3/1/2017 10:59:52 AM, mcbrirej



LEGEND

 TRIMET	 OAK LODGE WATER DISTRICT
 CITY OF PORTLAND	 OAK LODGE SEWER DISTRICT
 ODOT	 UNION PACIFIC RAILROAD
 CITY OF MILWAUKIE	 PRIVATE PROPERTY
 CLACKAMAS COUNTY	 NORTH CLACKAMAS PARKS & RECREATION DISTRICT

DESIGNED	DATE			
DRAWN	DATE			
CHECKED	DATE			
APPROVED	DATE			
NO.	DATE	BY	APPD.	REVISIONS
		CHK.		

 TRI-COUNTY METROPOLITAN TRANSPORTATION DISTRICT OF OREGON

TRI MET

CAPITAL PROJECTS DIVISION
1800 SW FIRST AVE., SUITE 300
PORTLAND, OREGON 97201

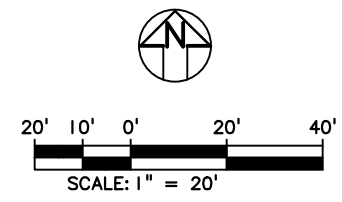
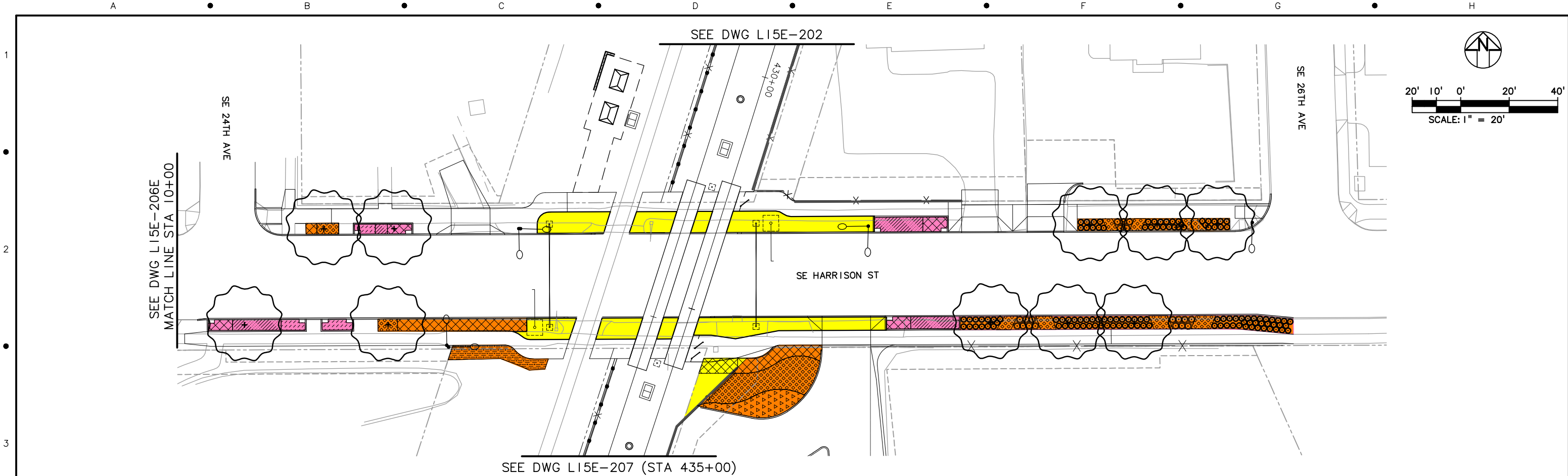
PORTLAND TO MILWAUKIE LRT
MAINTENANCE AGREEMENT

LANDSCAPING
STA 425+00 TO STA 430+00
SE 26TH AVE











SUBMITTED:	DATE:	APPROVED:	DATE:
------------	-------	-----------	-------

SCALE:	1" = 20'	DRAWING NO.:	LI5E-760-A	LANDSCAPING	54/74
--------	----------	--------------	------------	-------------	-------


S:\work\00_PMLR MAINTENANCE FILES\PMLR Maintenance Agreement Contract No. RC1502363\BCAD Files\Landscaping\15MT-055.dwg, 3/1/2017 11:02:21 AM, mcbriidej



LEGEND

 TRIMET	 OAK LODGE WATER DISTRICT
 CITY OF PORTLAND	 OAK LODGE SEWER DISTRICT
 ODOT	 UNION PACIFIC RAILROAD
 CITY OF MILWAUKIE	 PRIVATE PROPERTY
 CLACKAMAS COUNTY	 NORTH CLACKAMAS PARKS & RECREATION DISTRICT

DESIGNED	DATE			
DRAWN	DATE			
CHECKED	DATE			
APPROVED	DATE			
NO.	DATE	BY	APPD.	REVISIONS
		CHK.		

 TRI-COUNTY METROPOLITAN TRANSPORTATION DISTRICT OF OREGON

TRI MET CAPITAL PROJECTS DIVISION
1800 SW FIRST AVE., SUITE 300
PORTLAND, OREGON 97201

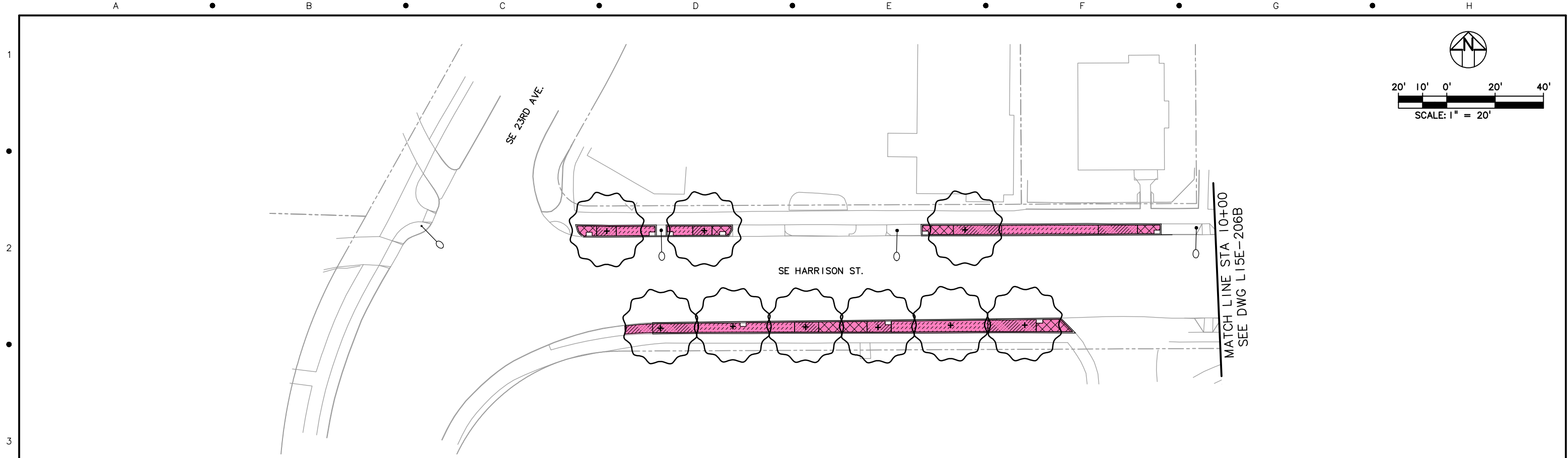
SUBMITTED: _____ DATE: _____ APPROVED: _____ DATE: _____

**PORTLAND TO MILWAUKIE LRT
MAINTENANCE AGREEMENT**











LANDSCAPING
STA 429+85 TO STA 435+00
SE 24TH AVE TO SE 26TH AVE

SCALE: 1" = 20' DRAWING NO.: L15E-206B-A LANDSCAPING 55/74

S:\work\00_PMLR MAINTENANCE FILES\PMLR Maintenance Agreement Contract No. RC1502363\BCAD Files\Landscaping\15MT-056.dwg, 3/1/2017 11:03:52 AM, mcbridej





LEGEND

- | | | | |
|---|-------------------|---|---|
|  | TRIMET |  | OAK LODGE WATER DISTRICT |
|  | CITY OF PORTLAND |  | OAK LODGE SEWER DISTRICT |
|  | ODOT |  | UNION PACIFIC RAILROAD |
|  | CITY OF MILWAUKIE |  | PRIVATE PROPERTY |
|  | CLACKAMAS COUNTY |  | NORTH CLACKAMAS PARKS & RECREATION DISTRICT |

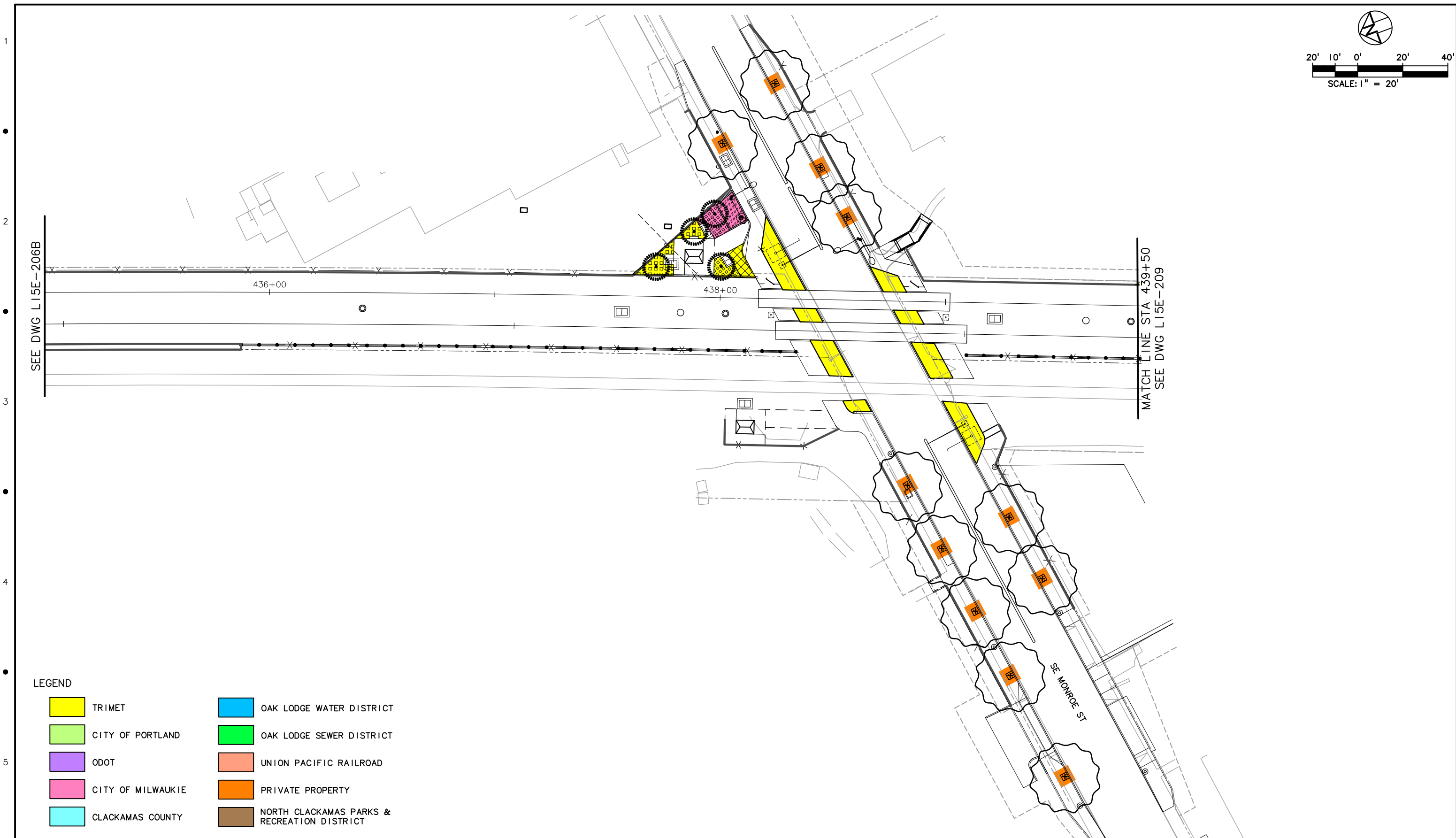
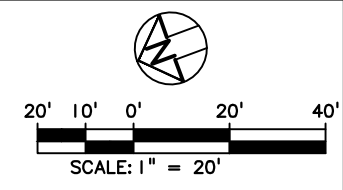
NO.	DATE	BY	APPD.	REVISIONS

DESIGNED	_____	DATE	_____
DRAWN	_____	DATE	_____
CHECKED	_____	DATE	_____
APPROVED	_____	DATE	_____











 TRI-COUNTY METROPOLITAN TRANSPORTATION DISTRICT OF OREGON		 TRI MET	
CAPITAL PROJECTS DIVISION 1800 SW FIRST AVE., SUITE 300 PORTLAND, OREGON 97201		CAPITAL PROJECTS DIVISION 1800 SW FIRST AVE., SUITE 300 PORTLAND, OREGON 97201	
SUBMITTED:	_____	DATE:	_____
APPROVED:	_____	DATE:	_____

PORTLAND TO MILWAUKIE LRT MAINTENANCE AGREEMENT			
LANDSCAPING STA 430+75 SE 23RD AVE & SE HARRISON ST			
SCALE:	1" = 20'	DRAWING NO.:	L15E-206E
LANDSCAPING		56/74	

S:\work\00_PMLR MAINTENANCE FILES\PMLR Maintenance Agreement Contract No. RC1502363\BCAD Files\Landscaping\15MT-057.dwg, 3/1/2017 11:06:40 AM, mcbridej




LEGEND

 TRIMET	 OAK LODGE WATER DISTRICT
 CITY OF PORTLAND	 OAK LODGE SEWER DISTRICT
 ODOT	 UNION PACIFIC RAILROAD
 CITY OF MILWAUKIE	 PRIVATE PROPERTY
 CLACKAMAS COUNTY	 NORTH CLACKAMAS PARKS & RECREATION DISTRICT

NO.	DATE	BY	APPD.	REVISIONS

DESIGNED	_____	DATE	_____
DRAWN	_____	DATE	_____
CHECKED	_____	DATE	_____
APPROVED	_____	DATE	_____

 **TRI-COUNTY METROPOLITAN TRANSPORTATION DISTRICT OF OREGON**

TRI MET CAPITAL PROJECTS DIVISION
1800 SW FIRST AVE., SUITE 300
PORTLAND, OREGON 97201

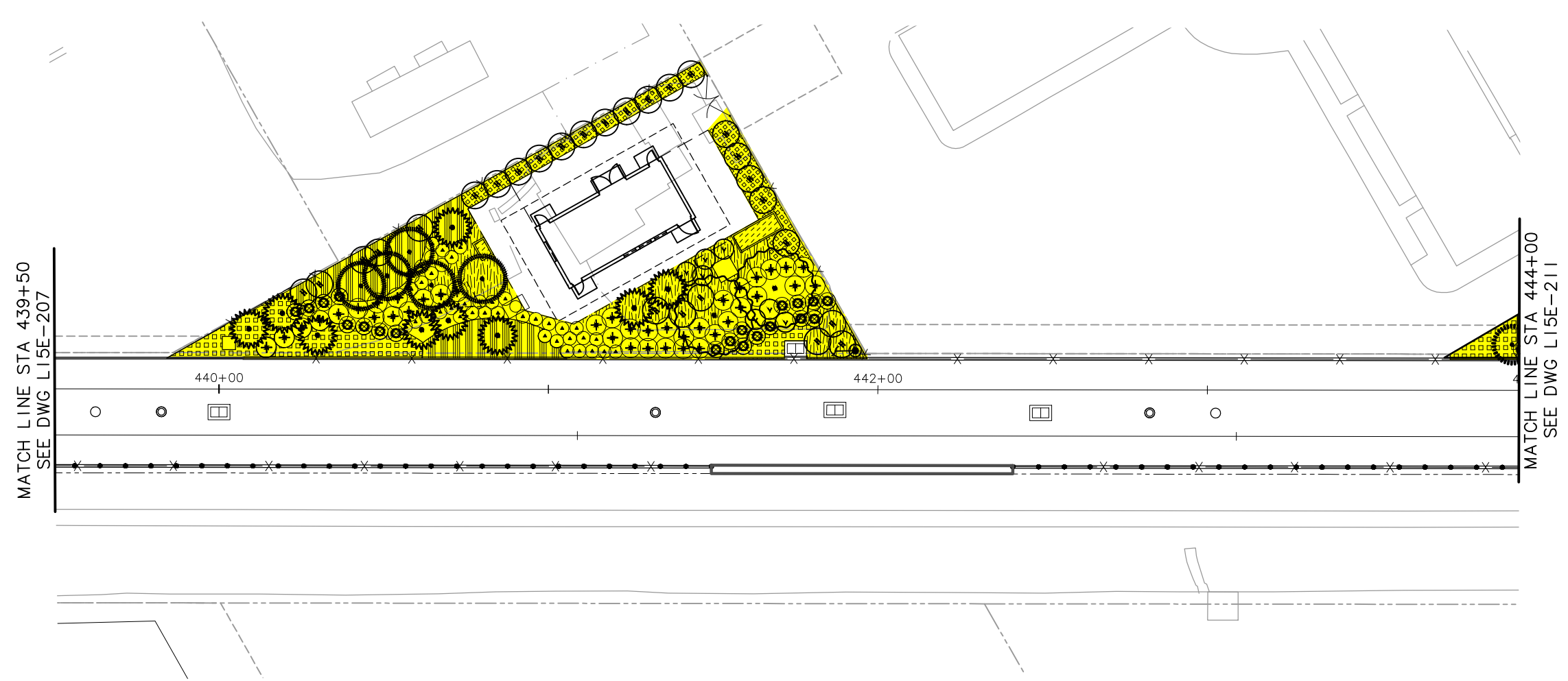
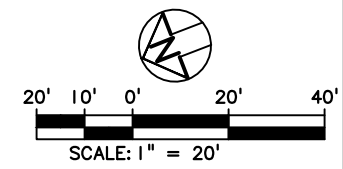
SUBMITTED: _____ DATE: _____ APPROVED: _____ DATE: _____

**PORTLAND TO MILWAUKIE LRT
MAINTENANCE AGREEMENT**











LANDSCAPING
STA 435+00 TO STA 439+50
SE MONROE ST



SCALE: 1" = 20' DRAWING NO.: L15E-207-A LANDSCAPING 57/74

S:\work\00_PMLR MAINTENANCE FILES\PMLR Maintenance Agreement Contract No. RC1502363\BCAD Files\Landscaping\15MT-068.dwg, 3/1/2017 11:08:54 AM, mcbriidj



LEGEND

 TRIMET	 OAK LODGE WATER DISTRICT
 CITY OF PORTLAND	 OAK LODGE SEWER DISTRICT
 ODOT	 UNION PACIFIC RAILROAD
 CITY OF MILWAUKIE	 PRIVATE PROPERTY
 CLACKAMAS COUNTY	 NORTH CLACKAMAS PARKS & RECREATION DISTRICT

 TRI-COUNTY METROPOLITAN TRANSPORTATION DISTRICT OF OREGON					PORTLAND TO MILWAUKIE LRT MAINTENANCE AGREEMENT LANDSCAPING STA 439+50 TO STA 444+00				
DESIGNED _____ DATE _____		 CAPITAL PROJECTS DIVISION 1800 SW FIRST AVE., SUITE 300 PORTLAND, OREGON 97201			SCALE: 1" = 20'		DRAWING NO.: L15E-209-A		58/74
DRAWN _____ DATE _____					SUBMITTED: _____	DATE: _____	APPROVED: _____	DATE: _____	
CHECKED _____ DATE _____									
APPROVED _____ DATE _____									
NO.	DATE	BY	APPD.	REVISIONS					
		CHK.							











S:\work\00_PMLR MAINTENANCE FILES\PMLR Maintenance Agreement Contract No. RC150236\BCAD Files\Landscaping\15MT-059.dwg, 3/1/2017 11:11:53 AM, mcbribej



SEE DWG L15E-209
MATCH LINE STA 444+00

MATCH LINE STA 449+00
SEE DWG L15E-213

LEGEND

 TRIMET	 OAK LODGE WATER DISTRICT
 CITY OF PORTLAND	 OAK LODGE SEWER DISTRICT
 ODOT	 UNION PACIFIC RAILROAD
 CITY OF MILWAUKIE	 PRIVATE PROPERTY
 CLACKAMAS COUNTY	 NORTH CLACKAMAS PARKS & RECREATION DISTRICT

NO.	DATE	BY	APPD.	REVISIONS

DESIGNED	DATE
DRAWN	DATE
CHECKED	DATE
APPROVED	DATE

TRI-COUNTY METROPOLITAN TRANSPORTATION DISTRICT OF OREGON

TRI MET

CAPITAL PROJECTS DIVISION
1800 SW FIRST AVE., SUITE 300
PORTLAND, OREGON 97201

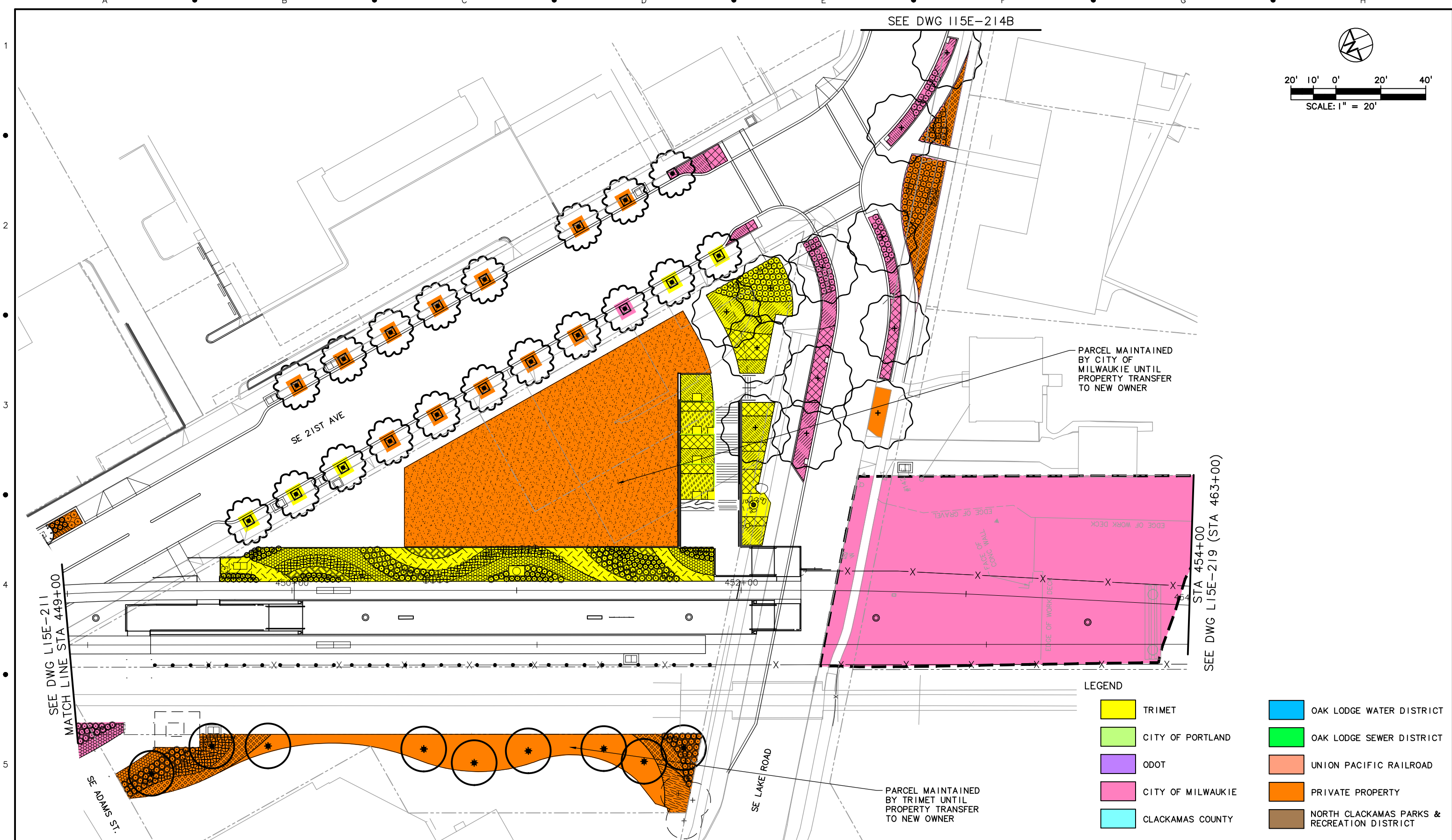
**PORTLAND TO MILWAUKIE LRT
MAINTENANCE AGREEMENT**

LANDSCAPING
STA 444+00 TO STA 449+00
SE WASHINGTON ST TO SE ADAMS ST











SUBMITTED:	DATE:	APPROVED:	DATE:
------------	-------	-----------	-------

SCALE: 1" = 20'	DRAWING NO.: L15E-211-CX	LANDSCAPING	59/74
--------------------	-----------------------------	-------------	-------

S:\work\00_PMLR MAINTENANCE FILES\PMLR Maintenance Agreement Contract No. RC1502363\BCAD Files\Landscaping\15MT-060.dwg, 3/1/2017 11:14:39 AM, mcbriidej



LEGEND

 TRIMET	 OAK LODGE WATER DISTRICT
 CITY OF PORTLAND	 OAK LODGE SEWER DISTRICT
 ODOT	 UNION PACIFIC RAILROAD
 CITY OF MILWAUKIE	 PRIVATE PROPERTY
 CLACKAMAS COUNTY	 NORTH CLACKAMAS PARKS & RECREATION DISTRICT

NO.	DATE	BY	APPD.	REVISIONS

DESIGNED	_____	DATE	_____
DRAWN	_____	DATE	_____
CHECKED	_____	DATE	_____
APPROVED	_____	DATE	_____

TRI-COUNTY METROPOLITAN TRANSPORTATION DISTRICT OF OREGON

TRI MET

CAPITAL PROJECTS DIVISION
1800 SW FIRST AVE., SUITE 300
PORTLAND, OREGON 97201

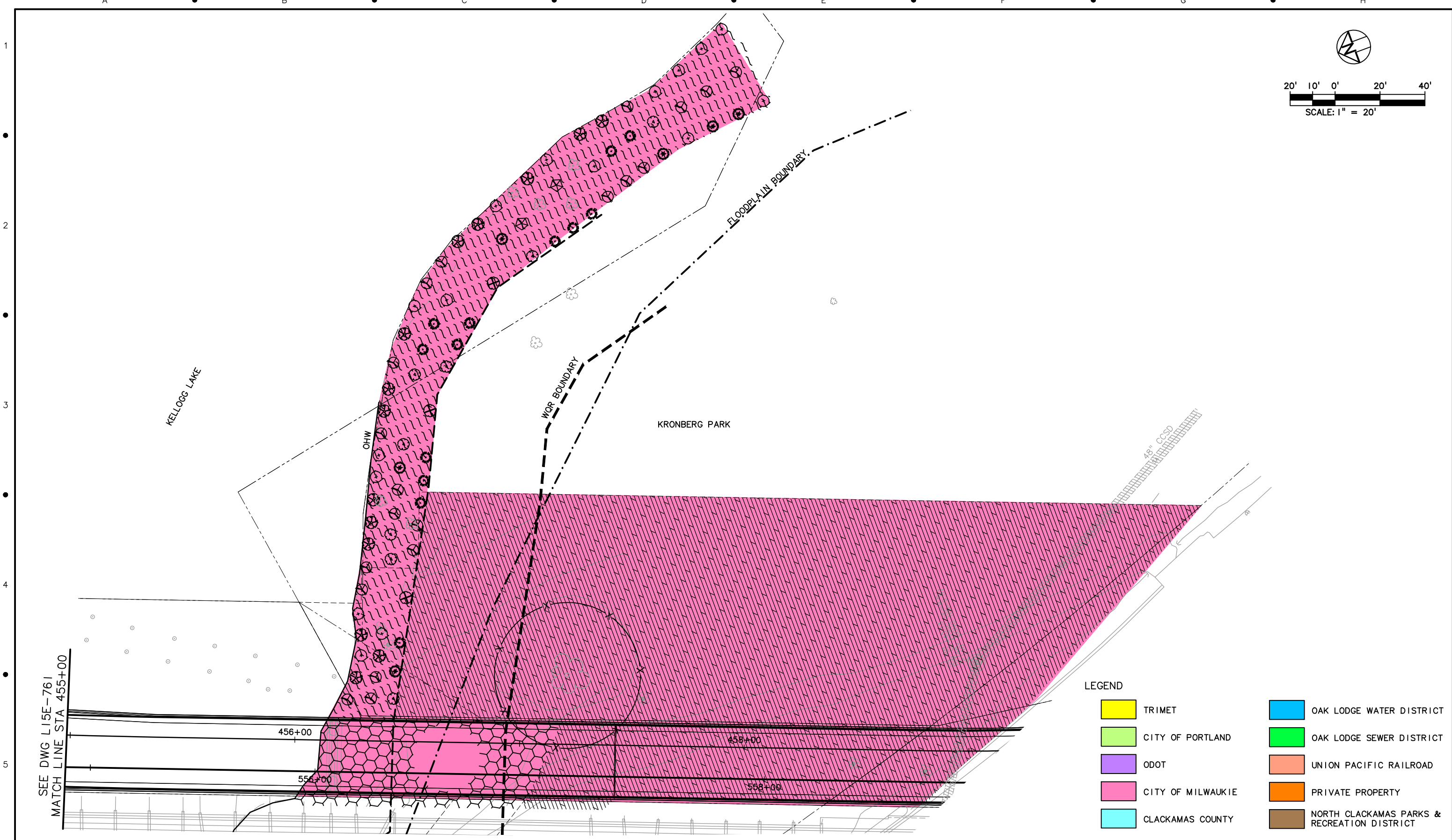
PORTLAND TO MILWAUKIE LRT MAINTENANCE AGREEMENT

LANDSCAPING
STA 449+00 TO STA 454+00
SE ADAMS ST TO SE LAKE ROAD

SUBMITTED:	DATE:	APPROVED:	DATE:
------------	-------	-----------	-------

SCALE:	1" = 20'	DRAWING NO.:	L15E-213-DX	LANDSCAPING	60/74
--------	----------	--------------	-------------	-------------	-------

S:\work\00_PMLR MAINTENANCE FILES\PMLR Maintenance Agreement Contract No. RC150236\BCAD Files\Landscaping\15MT-062.dwg, 3/1/2017 11:18:24 AM, mcbrirej



LEGEND	
	TRIMET
	CITY OF PORTLAND
	ODOT
	CITY OF MILWAUKIE
	CLACKAMAS COUNTY
	OAK LODGE WATER DISTRICT
	OAK LODGE SEWER DISTRICT
	UNION PACIFIC RAILROAD
	PRIVATE PROPERTY
	NORTH CLACKAMAS PARKS & RECREATION DISTRICT

NO.	DATE	BY	APPD.	REVISIONS

DESIGNED	DATE
DRAWN	DATE
CHECKED	DATE
APPROVED	DATE

TRI-COUNTY METROPOLITAN TRANSPORTATION DISTRICT OF OREGON

TRI MET

CAPITAL PROJECTS DIVISION
1800 SW FIRST AVE., SUITE 300
PORTLAND, OREGON 97201

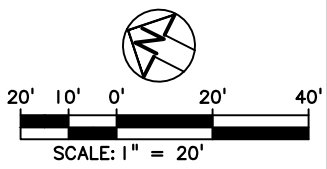
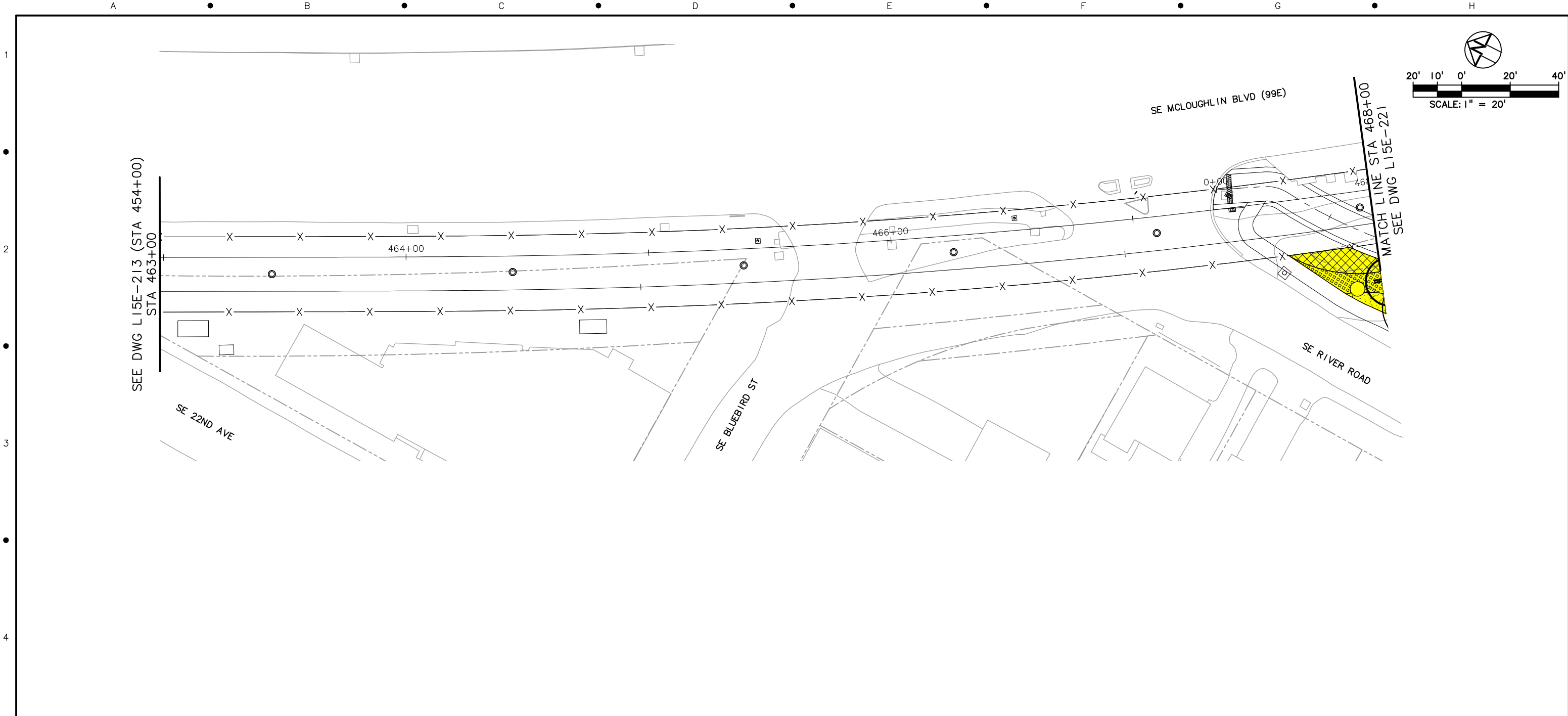
PORTLAND TO MILWAUKIE LRT MAINTENANCE AGREEMENT

LANDSCAPING
STA 455+00 TO STA 460+00
KRONBERG PARK











SUBMITTED:	DATE:	APPROVED:	DATE:
------------	-------	-----------	-------



SCALE:	1" = 20'
DRAWING NO.:	LI5E-762
LANDSCAPING	62/74

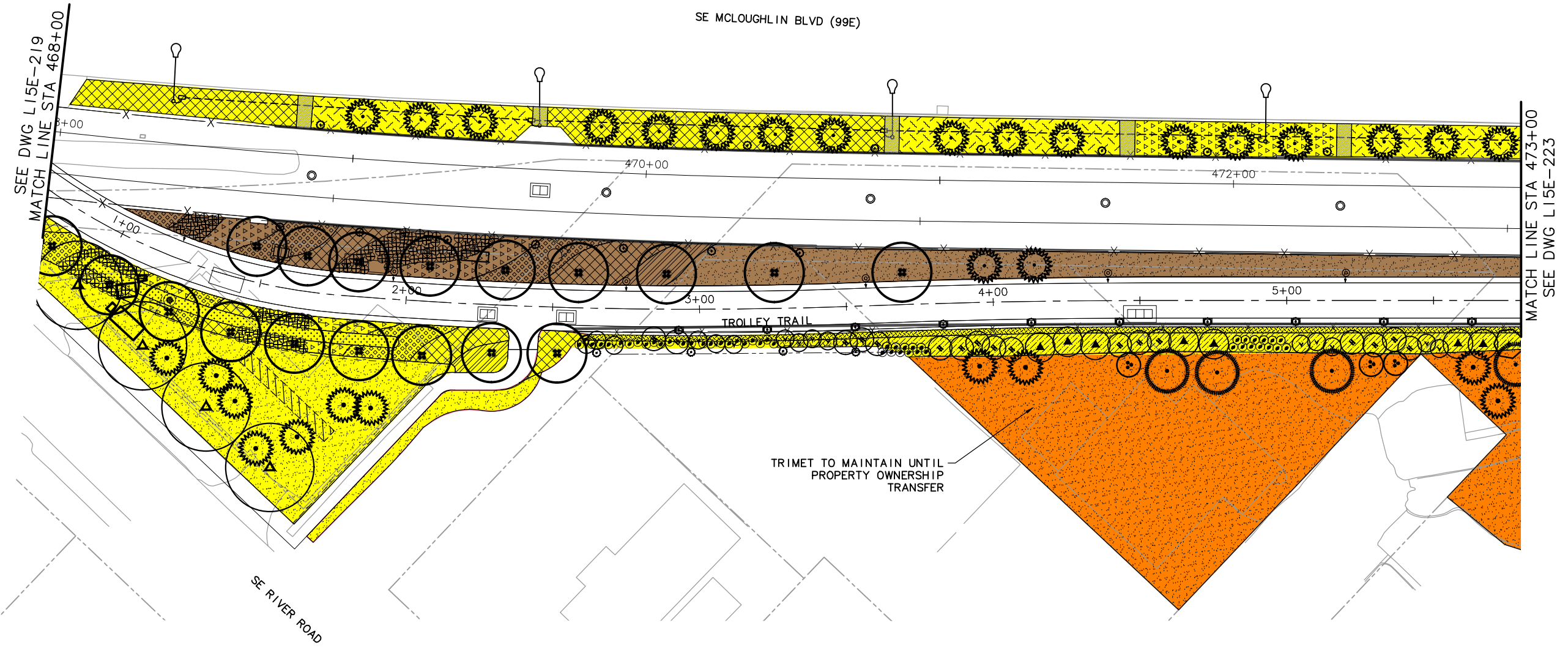
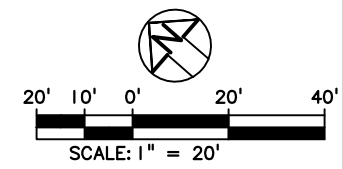
S:\work\00_PMLR MAINTENANCE FILES\PMLR Maintenance Agreement Contract No. RC150236\BCAD Files\Landscaping\15MT-063.dwg, 3/1/2017 11:20:34 AM, mcbridej



LEGEND

 TRIMET	 OAK LODGE WATER DISTRICT
 CITY OF PORTLAND	 OAK LODGE SEWER DISTRICT
 ODOT	 UNION PACIFIC RAILROAD
 CITY OF MILWAUKIE	 PRIVATE PROPERTY
 CLACKAMAS COUNTY	 NORTH CLACKAMAS PARKS & RECREATION DISTRICT

 TRI-COUNTY METROPOLITAN TRANSPORTATION DISTRICT OF OREGON					PORTLAND TO MILWAUKIE LRT MAINTENANCE AGREEMENT LANDSCAPING STA 463+00 TO STA 468+00 SE 22ND AVE TO SE RIVER ROAD		
DESIGNED _____ DATE _____		 TRIMET CAPITAL PROJECTS DIVISION 1800 SW FIRST AVE., SUITE 300 PORTLAND, OREGON 97201		SUBMITTED: _____ DATE: _____		APPROVED: _____ DATE: _____	
DRAWN _____ DATE _____				SCALE: 1" = 20'		DRAWING NO.: L15E-219-BX	
CHECKED _____ DATE _____				LANDSCAPING		63/74	
APPROVED _____ DATE _____							
NO.	DATE	BY	APPD.	REVISIONS			
		CHK.					



TRIMET TO MAINTAIN UNTIL
PROPERTY OWNERSHIP
TRANSFER

NOTE:

FOR ALL TREES SHOWN AS BEING TRIMET'S RESPONSIBILITY WITHIN THE ODOT RIGHT-OF-WAY, TRIMET SHALL BE RESPONSIBLE FOR MAINTENANCE TO THE FOLLOWING STANDARDS: A MINIMUM CLEAR DISTANCE OF 10 FEET FROM PAVEMENT TO THE BOTTOM OF THE BRANCHES FOR THE SECTION OF THE TREE THAT DOES NOT HANG OVER HIGHWAY. THIS CLEAR HEIGHT SHALL BE ACHIEVED NO LATER THAN MUST OCCUR IN TEN YEARS OF PLANTING OR WHEN TREE LIMBS REACH A DIAMETER OF 1-INCH, WHICH EVER COMES FIRST. THE TREE LIMBS SHALL BE CUT FLUSH WITH THE TRUNK. BRANCHES THAT OVERHANG THE HIGHWAY SHOULD HAVE A VERTICAL CLEARANCE OF 16- FEET FROM THE PAVEMENT SURFACE.

LEGEND

- | | | | |
|--|-------------------|--|---|
| | TRIMET | | OAK LODGE WATER DISTRICT |
| | CITY OF PORTLAND | | OAK LODGE SEWER DISTRICT |
| | ODOT | | UNION PACIFIC RAILROAD |
| | CITY OF MILWAUKIE | | PRIVATE PROPERTY |
| | CLACKAMAS COUNTY | | NORTH CLACKAMAS PARKS & RECREATION DISTRICT |

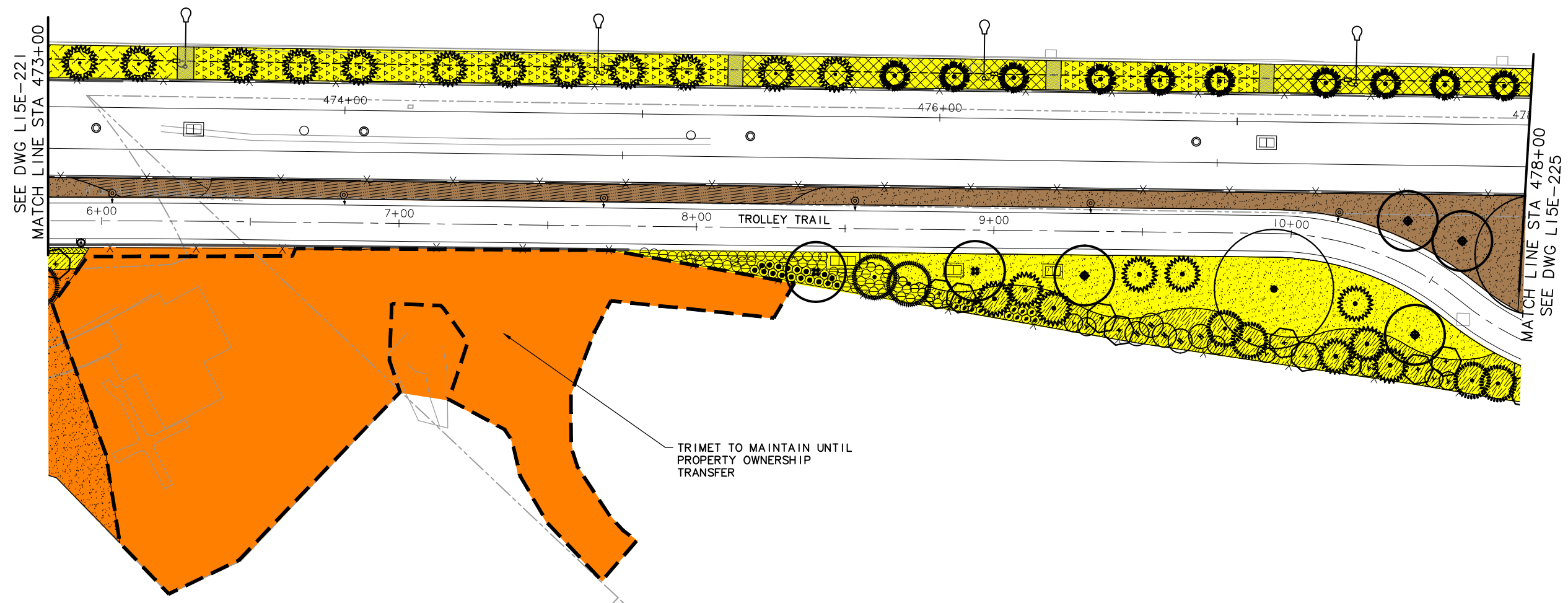
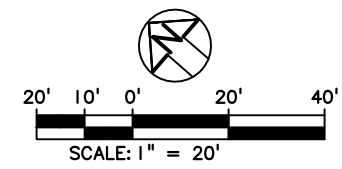
NO.	DATE	BY	APPD.	REVISIONS

DESIGNED	_____	DATE	_____
DRAWN	_____	DATE	_____
CHECKED	_____	DATE	_____
APPROVED	_____	DATE	_____

TRI-COUNTY METROPOLITAN TRANSPORTATION DISTRICT OF OREGON	
	TRIMET CAPITAL PROJECTS DIVISION 1800 SW FIRST AVE., SUITE 300 PORTLAND, OREGON 97201
SUBMITTED: _____	DATE: _____
APPROVED: _____	DATE: _____

PORTLAND TO MILWAUKIE LRT MAINTENANCE AGREEMENT LANDSCAPING STA 468+00 TO STA 473+00 SE RIVER ROAD & SE MCGLOUGHLIN BLVD	
SCALE: 1" = 20'	DRAWING NO.: L15E-221-CX
LANDSCAPING	64/74

SE M'CLOUGHLIN BLVD (99E)













TRIMET TO MAINTAIN UNTIL
PROPERTY OWNERSHIP
TRANSFER

NOTE:


FOR ALL TREES SHOWN AS BEING TRIMET'S RESPONSIBILITY WITHIN THE ODOT RIGHT-OF-WAY, TRIMET SHALL BE RESPONSIBLE FOR MAINTENANCE TO THE FOLLOWING STANDARDS: A MINIMUM CLEAR DISTANCE OF 10 FEET FROM PAVEMENT TO THE BOTTOM OF THE BRANCHES FOR THE SECTION OF THE TREE THAT DOES NOT HANG OVER HIGHWAY. THIS CLEAR HEIGHT SHALL BE ACHIEVED NO LATER THAN MUST OCCUR IN TEN YEARS OF PLANTING OR WHEN TREE LIMBS REACH A DIAMETER OF 1-INCH, WHICH EVER COMES FIRST. THE TREE LIMBS SHALL BE CUT FLUSH WITH THE TRUNK. BRANCHES THAT OVERHANG THE HIGHWAY SHOULD HAVE A VERTICAL CLEARANCE OF 16- FEET FROM THE PAVEMENT SURFACE.

LEGEND

- | | |
|---|---|
|  TRIMET |  OAK LODGE WATER DISTRICT |
|  CITY OF PORTLAND |  OAK LODGE SEWER DISTRICT |
|  ODOT |  UNION PACIFIC RAILROAD |
|  CITY OF MILWAUKIE |  PRIVATE PROPERTY |
|  CLACKAMAS COUNTY |  NORTH CLACKAMAS PARKS & RECREATION DISTRICT |

NO.	DATE	BY	APPD.	REVISIONS

DESIGNED	DATE
DRAWN	DATE
CHECKED	DATE
APPROVED	DATE

 TRI-COUNTY METROPOLITAN TRANSPORTATION DISTRICT OF OREGON

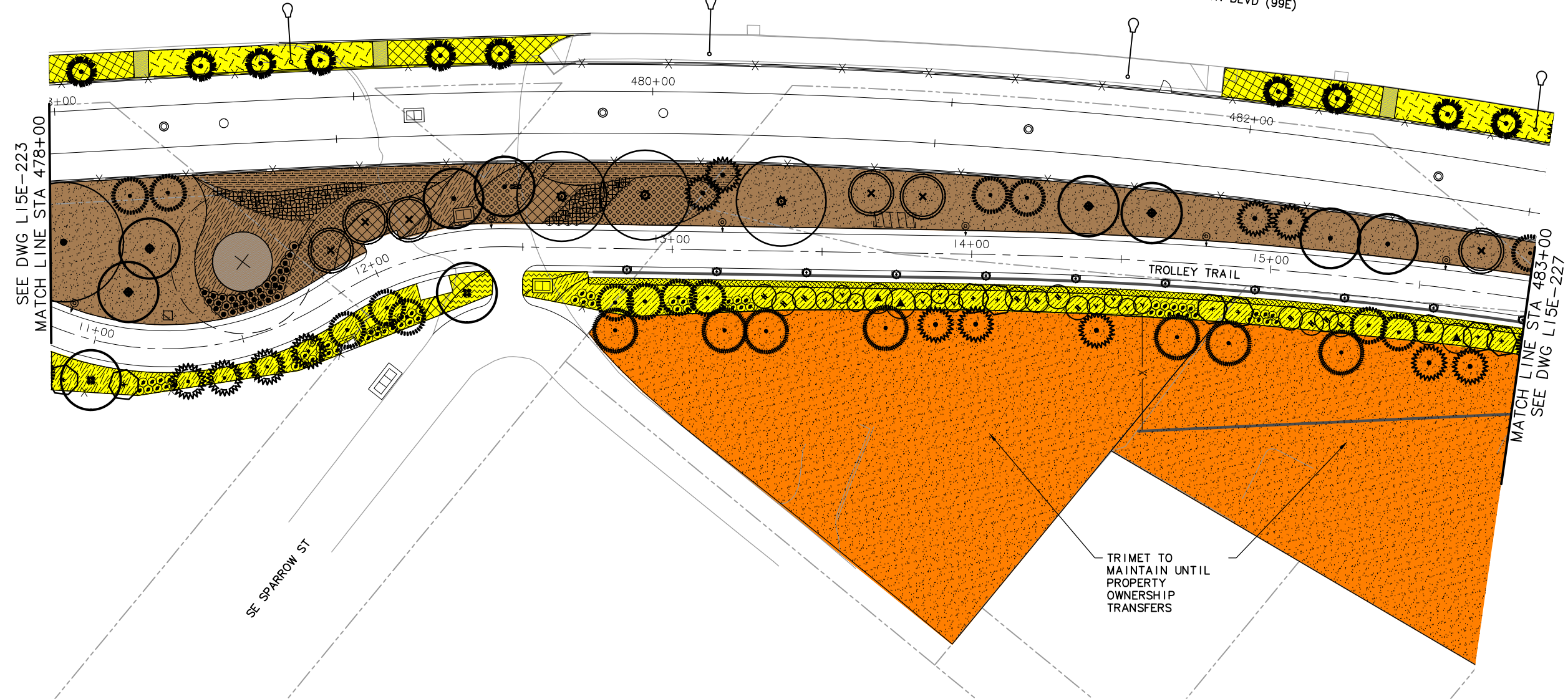
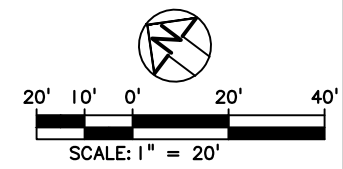
TRI MET CAPITAL PROJECTS DIVISION
1800 SW FIRST AVE., SUITE 300
PORTLAND, OREGON 97201

SUBMITTED:	DATE:	APPROVED:	DATE:
------------	-------	-----------	-------











**PORTLAND TO MILWAUKIE LRT
MAINTENANCE AGREEMENT**

LANDSCAPING
STA 473+00 TO STA 478+00
SE M'CLOUGHLIN BLVD & TROLLEY TRAIL

SCALE: 1" = 20'	DRAWING NO.: L15E-223-AX	LANDSCAPING	65/74
-----------------	--------------------------	-------------	-------



LEGEND


 TRIMET	 OAK LODGE WATER DISTRICT
 CITY OF PORTLAND	 OAK LODGE SEWER DISTRICT
 ODOT	 UNION PACIFIC RAILROAD
 CITY OF MILWAUKIE	 PRIVATE PROPERTY
 CLACKAMAS COUNTY	 NORTH CLACKAMAS PARKS & RECREATION DISTRICT


NOTE:
 FOR ALL TREES SHOWN AS BEING TRIMET'S RESPONSIBILITY WITHIN THE ODOT RIGHT-OF-WAY, TRIMET SHALL BE RESPONSIBLE FOR MAINTENANCE TO THE FOLLOWING STANDARDS: A MINIMUM CLEAR DISTANCE OF 10 FEET FROM PAVEMENT TO THE BOTTOM OF THE BRANCHES FOR THE SECTION OF THE TREE THAT DOES NOT HANG OVER HIGHWAY. THIS CLEAR HEIGHT SHALL BE ACHIEVED NO LATER THAN MUST OCCUR IN TEN YEARS OF PLANTING OR WHEN TREE LIMBS REACH A DIAMETER OF 1-INCH, WHICH EVER COMES FIRST. THE TREE LIMBS SHALL BE CUT FLUSH WITH THE TRUNK. BRANCHES THAT OVERHANG THE HIGHWAY SHOULD HAVE A VERTICAL CLEARANCE OF 16- FEET FROM THE PAVEMENT SURFACE.

TRIMET TO MAINTAIN UNTIL PROPERTY OWNERSHIP TRANSFERS

NO.	DATE	BY	APPD.	REVISIONS

DESIGNED	DATE
DRAWN	DATE
CHECKED	DATE
APPROVED	DATE

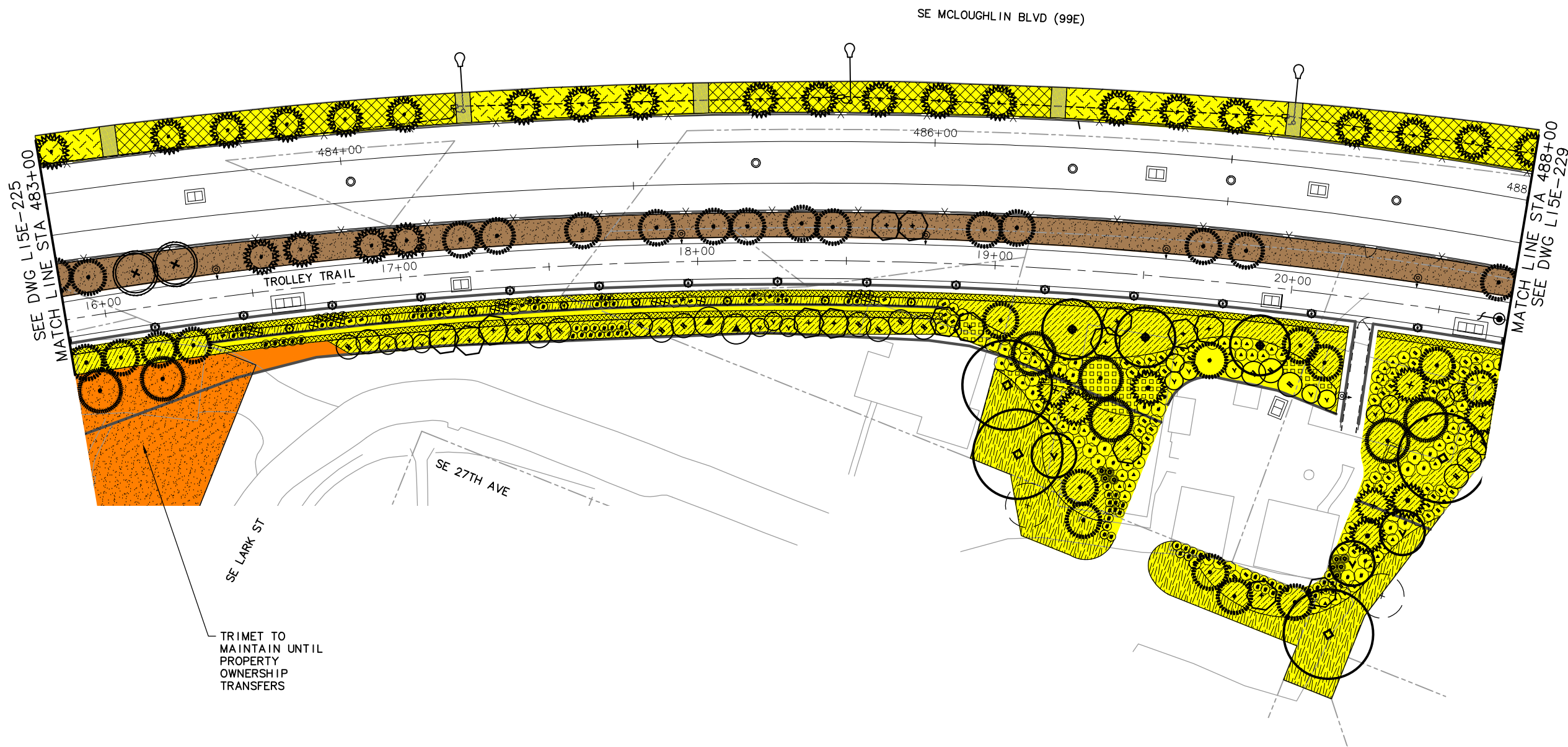
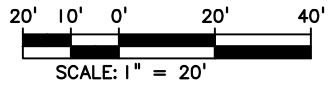
 TRI-COUNTY METROPOLITAN TRANSPORTATION DISTRICT OF OREGON

 <p style="font-size: small;">CAPITAL PROJECTS DIVISION 1800 SW FIRST AVE., SUITE 300 PORTLAND, OREGON 97201</p>	<p style="font-size: small;">SUBMITTED: _____ DATE: _____</p> <p style="font-size: small;">APPROVED: _____ DATE: _____</p>
---	--

**PORTLAND TO MILWAUKIE LRT
 MAINTENANCE AGREEMENT**

LANDSCAPING
 STA 478+00 TO STA 483+00
 SE SPARROW ST & SE MCLOUGHLIN BLVD

SCALE: 1" = 20'	DRAWING NO.: LI5E-225-AX	LANDSCAPING	66/74
-----------------	--------------------------	-------------	-------













TRIMET TO MAINTAIN UNTIL PROPERTY OWNERSHIP TRANSFERS

NOTE:


FOR ALL TREES SHOWN AS BEING TRIMET'S RESPONSIBILITY WITHIN THE ODOT RIGHT-OF-WAY, TRIMET SHALL BE RESPONSIBLE FOR MAINTENANCE TO THE FOLLOWING STANDARDS: A MINIMUM CLEAR DISTANCE OF 10 FEET FROM PAVEMENT TO THE BOTTOM OF THE BRANCHES FOR THE SECTION OF THE TREE THAT DOES NOT HANG OVER HIGHWAY. THIS CLEAR HEIGHT SHALL BE ACHIEVED NO LATER THAN MUST OCCUR IN TEN YEARS OF PLANTING OR WHEN TREE LIMBS REACH A DIAMETER OF 1-INCH, WHICH EVER COMES FIRST. THE TREE LIMBS SHALL BE CUT FLUSH WITH THE TRUNK. BRANCHES THAT OVERHANG THE HIGHWAY SHOULD HAVE A VERTICAL CLEARANCE OF 16- FEET FROM THE PAVEMENT SURFACE.

LEGEND

- | | |
|---|---|
|  TRIMET |  OAK LODGE WATER DISTRICT |
|  CITY OF PORTLAND |  OAK LODGE SEWER DISTRICT |
|  ODOT |  UNION PACIFIC RAILROAD |
|  CITY OF MILWAUKIE |  PRIVATE PROPERTY |
|  CLACKAMAS COUNTY |  NORTH CLACKAMAS PARKS & RECREATION DISTRICT |

NO.	DATE	BY	APPD.	REVISIONS

DESIGNED	_____	DATE	_____
DRAWN	_____	DATE	_____
CHECKED	_____	DATE	_____
APPROVED	_____	DATE	_____

 TRI-COUNTY METROPOLITAN TRANSPORTATION DISTRICT OF OREGON

TRI MET CAPITAL PROJECTS DIVISION
1800 SW FIRST AVE., SUITE 300
PORTLAND, OREGON 97201

SUBMITTED: _____ DATE: _____ APPROVED: _____ DATE: _____

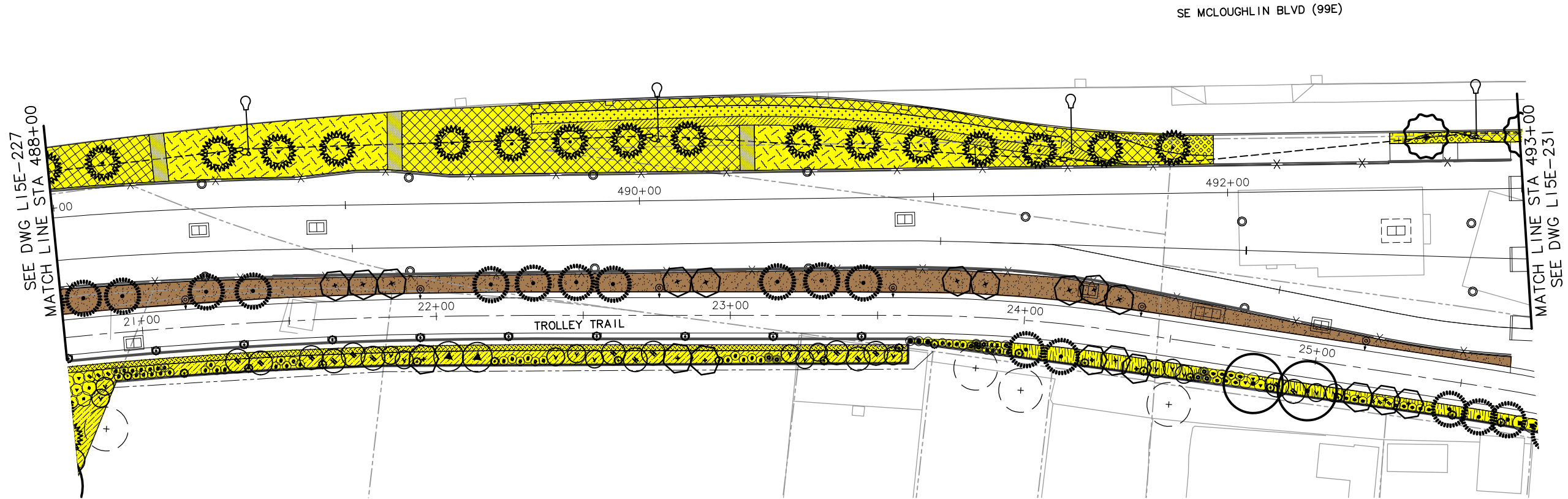
**PORTLAND TO MILWAUKIE LRT
MAINTENANCE AGREEMENT**

LANDSCAPING
STA 483+00 TO STA 488+00
SE LARK ST & SE 27TH AVE

SCALE: 1" = 20' DRAWING NO.: L15E-227-AX LANDSCAPING 67/74













20' 10' 0' 20' 40'
SCALE: 1" = 20'



NOTE:


FOR ALL TREES SHOWN AS BEING TRIMET'S RESPONSIBILITY WITHIN THE ODOT RIGHT-OF-WAY, TRIMET SHALL BE RESPONSIBLE FOR MAINTENANCE TO THE FOLLOWING STANDARDS: A MINIMUM CLEAR DISTANCE OF 10 FEET FROM PAVEMENT TO THE BOTTOM OF THE BRANCHES FOR THE SECTION OF THE TREE THAT DOES NOT HANG OVER HIGHWAY. THIS CLEAR HEIGHT SHALL BE ACHIEVED NO LATER THAN MUST OCCUR IN TEN YEARS OF PLANTING OR WHEN TREE LIMBS REACH A DIAMETER OF 1-INCH, WHICH EVER COMES FIRST. THE TREE LIMBS SHALL BE CUT FLUSH WITH THE TRUNK. BRANCHES THAT OVERHANG THE HIGHWAY SHOULD HAVE A VERTICAL CLEARANCE OF 16- FEET FROM THE PAVEMENT SURFACE.

LEGEND

- | | |
|---|---|
|  TRIMET |  OAK LODGE WATER DISTRICT |
|  CITY OF PORTLAND |  OAK LODGE SEWER DISTRICT |
|  ODOT |  UNION PACIFIC RAILROAD |
|  CITY OF MILWAUKIE |  PRIVATE PROPERTY |
|  CLACKAMAS COUNTY |  NORTH CLACKAMAS PARKS & RECREATION DISTRICT |

NO.	DATE	BY	APPD.	REVISIONS

DESIGNED	DATE
DRAWN	DATE
CHECKED	DATE
APPROVED	DATE

 TRI-COUNTY METROPOLITAN TRANSPORTATION DISTRICT OF OREGON

TRI MET

CAPITAL PROJECTS DIVISION
1800 SW FIRST AVE., SUITE 300
PORTLAND, OREGON 97201

PORTLAND TO MILWAUKIE LRT MAINTENANCE AGREEMENT

LANDSCAPING
STA 488+00 TO STA 493+00
SE MCLOUGHLIN BLVD & TROLLEY TRAIL

SUBMITTED:	DATE:	APPROVED:	DATE:
------------	-------	-----------	-------

SCALE: 1" = 20'	DRAWING NO.: L15E-229-AX	LANDSCAPING	68/74
-----------------	--------------------------	-------------	-------

S:\work\00_PMLR MAINTENANCE FILES\PMLR Maintenance Agreement Contract No. RC1502363\BCAD Files\Landscaping\15MT-069.dwg, 3/1/2017 11:37:39 AM, mcbridej



- LEGEND**
- TRIMET
 - CITY OF PORTLAND
 - ODOT
 - CITY OF MILWAUKIE
 - CLACKAMAS COUNTY
 - OAK LODGE WATER DISTRICT
 - OAK LODGE SEWER DISTRICT
 - UNION PACIFIC RAILROAD
 - PRIVATE PROPERTY
 - NORTH CLACKAMAS PARKS & RECREATION DISTRICT

NOTE:
 FOR ALL TREES SHOWN AS BEING TRIMET'S RESPONSIBILITY WITHIN THE ODOT RIGHT-OF-WAY, TRIMET SHALL BE RESPONSIBLE FOR MAINTENANCE TO THE FOLLOWING STANDARDS: A MINIMUM CLEAR DISTANCE OF 10 FEET FROM PAVEMENT TO THE BOTTOM OF THE BRANCHES FOR THE SECTION OF THE TREE THAT DOES NOT HANG OVER HIGHWAY. THIS CLEAR HEIGHT SHALL BE ACHIEVED NO LATER THAN MUST OCCUR IN TEN YEARS OF PLANTING OR WHEN TREE LIMBS REACH A DIAMETER OF 1-INCH, WHICH EVER COMES FIRST. THE TREE LIMBS SHALL BE CUT FLUSH WITH THE TRUNK.

NO.	DATE	BY	APPD.	REVISIONS	APPROVED	DATE

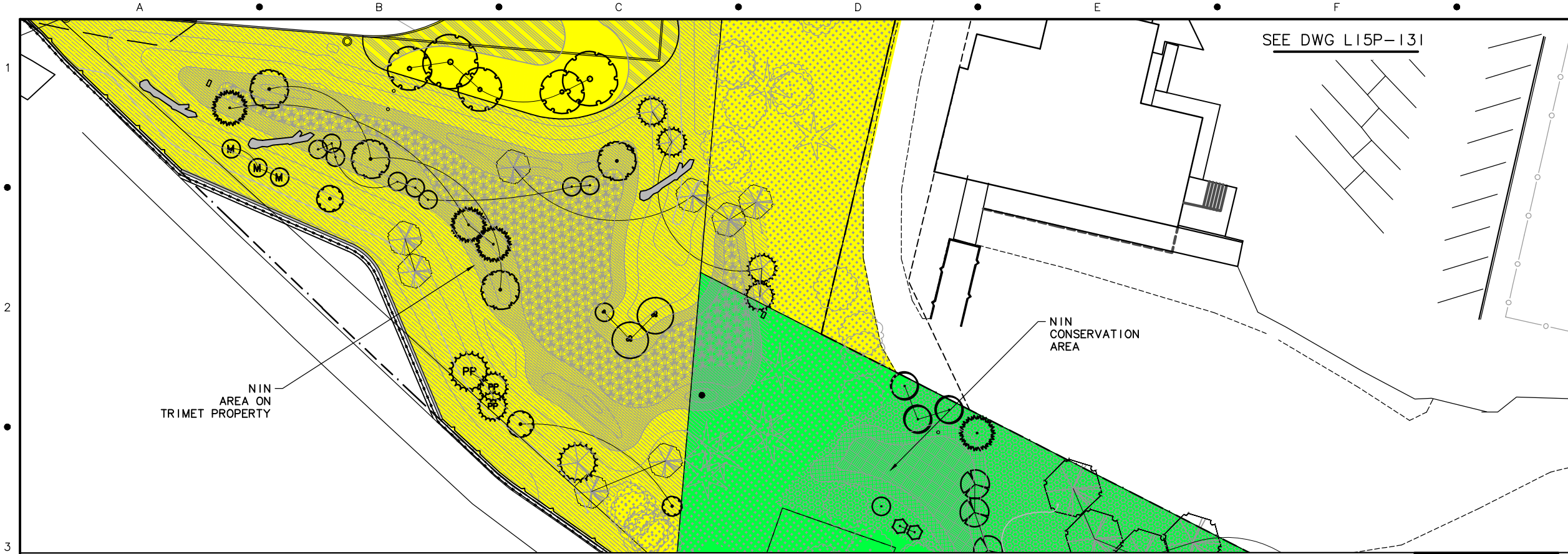
TRI-COUNTY METROPOLITAN TRANSPORTATION DISTRICT OF OREGON

TRIMET	CAPITAL PROJECTS DIVISION 1800 SW FIRST AVE., SUITE 300 PORTLAND, OREGON 97201
SUBMITTED: _____	DATE: _____
APPROVED: _____	DATE: _____

PORTLAND TO MILWAUKIE LRT MAINTENANCE AGREEMENT
 LANDSCAPING
 STA 493+00 TO STA 495+64.86
 SE MCLOUGHLIN BLVD & SE PARK AVE

SCALE: 1" = 20'	DRAWING NO.: LI5E-231A-C	LANDSCAPING	69/74
-----------------	--------------------------	-------------	-------

S:\work\00_PMLR MAINTENANCE FILES\PMLR Maintenance Agreement Contract No. RC1502363\BCAD Files\Landscaping\15MT-070.dwg, 3/1/2017 11:39:50 AM, mcbriidej

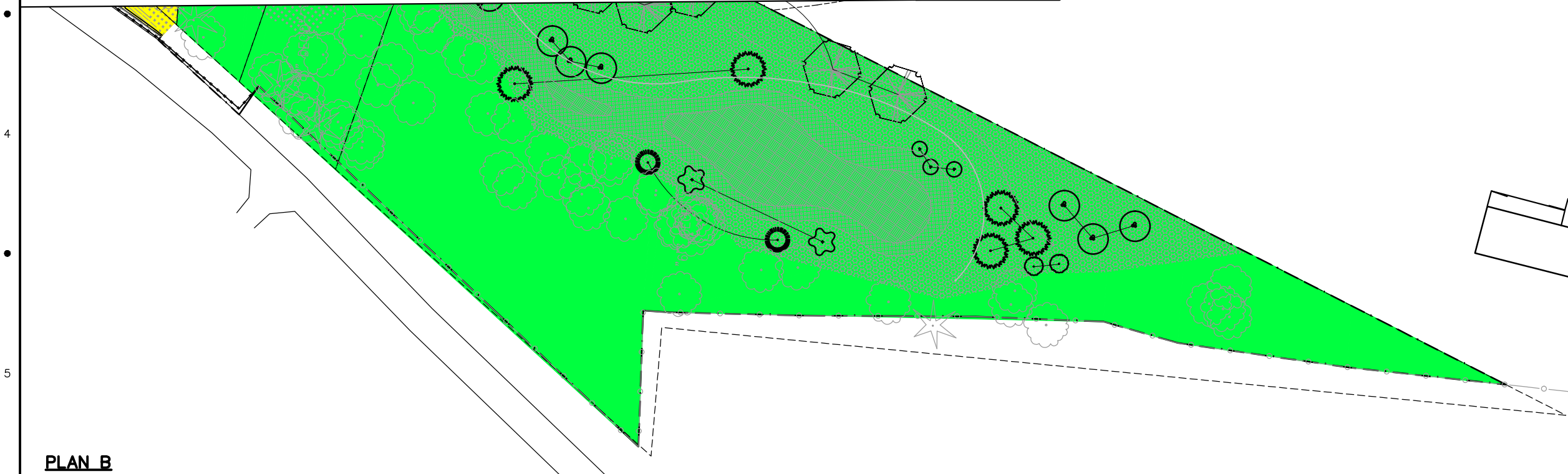


LEGEND

	TRIMET
	CITY OF PORTLAND
	ODOT
	CITY OF MILWAUKIE
	CLACKAMAS COUNTY
	OAK LODGE WATER DISTRICT
	OAK LODGE SEWER DISTRICT
	UNION PACIFIC RAILROAD
	PRIVATE PROPERTY
	NORTH CLACKAMAS PARKS & RECREATION DISTRICT

PLAN A SEE DWG L15P-132 PLAN B

SEE DWG L15P-132 PLAN A



PLAN B

NO.	DATE	BY	APPD.	REVISIONS

DESIGNED	DATE
DRAWN	DATE
CHECKED	DATE
APPROVED	DATE

TRI-COUNTY METROPOLITAN TRANSPORTATION DISTRICT OF OREGON

TRI MET

CAPITAL PROJECTS DIVISION
1800 SW FIRST AVE., SUITE 300
PORTLAND, OREGON 97201

TRIMET

SUBMITTED:	DATE:	APPROVED:	DATE:
------------	-------	-----------	-------

**PORTLAND TO MILWAUKIE LRT
MAINTENANCE AGREEMENT
LANDSCAPING**

SE PARK AVE & SE M'CLOUGHLIN BLVD

SCALE: 1" = 20'	DRAWING NO.: L15P-132-A	LANDSCAPING	70/74
-----------------	-------------------------	-------------	-------