



PARKS AND RECREATION BOARD

Milwaukie Parks and Recreation Board | 6101 SE Johnson Creek Blvd, Milwaukie, OR 97206

AGENDA: Wednesday, March 26, 2025 | **5:30 – 7:00p.m.** | In-Person Meeting at Milwaukie City Hall, Bing Cherry Boardroom, 3rd Floor, [10501 SE Main St, Milwaukie, OR 97222](https://www.milwaukieoregon.gov/10501-SE-Main-St-Milwaukie-OR-97222), with Zoom Option: us02web.zoom.us/j/86748602748?pwd=Z6RjxqaOsYPtD2vVKMwFVcWZ1zxiFV.1

Board Members: Ali Feuerstein (Chair), Heather Baskerville (Vice Chair), Gary Klein, Laura Jenks (Secretary) Virginia Pai, Max Penneck, Avree Hayes, Stella Stastny

City Council: Robert Massey (Council Member)

Milwaukie Staff: Adam Moore, Parks Development Coordinator

Agenda Items

5:30 – 5:35	Welcome / Land Acknowledgement / Review Minutes	Chair
	<i>The City of Milwaukie respectfully acknowledges that our community is located on the ancestral homeland of the Clackamas people. In 1855, the surviving members of the Clackamas signed the Willamette Valley Treaty also known as the Kalapuya etc. Treaty with the federal government in good faith. We acknowledge that the territory covered by the City of Milwaukie is on the ancestral homelands of the Clackamas people. We offer our respect and gratitude to the indigenous people of this land.</i>	
5:35 – 5:40	Public Comment (General)	Chair
5:40 – 5:50	Recruitment & Meeting Schedule Check-In	Staff
5:50 – 6:05	Bee City USA / Earth Day	Virginia
6:05 – 6:35	Milwaukie Bay Park Update & Discussion	Staff / PARB Members
6:35 – 7:45	Park Development Update	Staff
6:45 – 7:00	Announcements or Proposals for New Business	PARB Members

Related Meetings & Events:

- **Milwaukie Board & Commission Application Deadline:** Tuesday, April 1
Additional information: www.milwaukieoregon.gov/bc
- **NCPRD District Advisory Committee (DAC):** Wednesday, May 14: 5:30pm
Check meeting agenda for updates on location & details: ncprd.com/public-meetings/meeting-minutes

Meeting Accessibility Services and Americans with Disabilities Act (ADA) Notice

The city is committed to providing equal access to public meetings. To request listening and mobility assistance services contact the Office of the City Recorder at least 48 hours before the meeting by email at ocr@milwaukieoregon.gov or phone at 503-786-7502. To request Spanish language translation services email espanol@milwaukieoregon.gov at least 48 hours before the meeting. Staff will do their best to respond in a timely manner and to accommodate requests.

Servicios de Accesibilidad para Reuniones y Aviso de la Ley de Estadounidenses con Discapacidades (ADA)

La ciudad se compromete a proporcionar igualdad de acceso para reuniones públicas. Para solicitar servicios de asistencia auditiva y de movilidad, favor de comunicarse a la Oficina del Registro de la Ciudad con un mínimo de 48 horas antes de la reunión por correo electrónico a ocr@milwaukieoregon.gov o llame al 503-786-7502. Para solicitar servicios de traducción al español, envíe un correo electrónico a espanol@milwaukieoregon.gov al menos 48 horas antes de la reunión. El personal hará todo lo posible para responder de manera oportuna y atender las solicitudes.

Unapproved

Milwaukie Parks and Recreation Board Meeting Minutes

February 26, 2025

5:30-7:00 pm

Bing Cherry Room Milwaukie City Hall

Attendees:

PARB members: Ali Feuerstein (Chair), Gary Klein, Virginia Pai, Sella Stastny, Laura Jenks,

Milwaukie Staff: Adam Moore, Parks Development Coordinator

Art Committee: Jordan Imlah

Public Works Director: Peter Passarelli

Presentation on Public Art at Scott Park:

Shared the art concept of Tyler FuQua Creations that will be at Scott Park.

Sculpture will be done by April 2025.

Concrete worked being done for placement.

Request for PARB members to attend the unveiling.

Welcome/Land Acknowledgement/Review Minutes:

The meeting began with a welcome, land acknowledgment, and a review of prior meeting minutes.

Public Comment:

No public comments were submitted.

Team Renewals for July 1, 2025:

There will be 4 open positions in July 2025. Council will interview for these positions.

Will need a new chair.

Member's status are as follows:

Y1 Avree – 2026

Y2 – Stella – 2026

P1 – Vacant

P2 – Max – ineligible

P3 – Laura (secretary) – 2026

P4 – Gary – ineligible

P5 – Virginia – will renew

P6 – Heather (vice chair) – will renew

P7 – Ali (chair) – will not renew

Council Goals for Economic Development, Parks and Green Spaces and Affordability:

Review of council retreat where 10 goals were explored and three goals were then highlighted. These final goals are:

Economic Development Goal & Affordability Goal

Parks and Greenspace Goal:

Goal Statement: Deliver Milwaukie Bay Park and expand equitable access to greenspace, including the future restored Kellogg Creek Natural area.

- Get Milwaukie Bay Park back on track and secure funding for Kellogg Project.
- Plan for the greenspace system Milwaukie wants.

Unapproved

- Clarify future of parks governance.

Opportunities for PARB involvement:

- Advising on the implementation of the City's **Greenspace Management Strategy**.
- Engaging in community outreach and advocacy for park initiatives.
- Supporting the evaluation of greenspace connectivity and future park needs.
- Providing recommendation on prioritization of park improvements .
- Strengthening partnerships with stakeholders such as NCPRD, Johnson Creek Watershed Council, and local advocacy groups.

Gary – wanted to know more information about costs associated with Kellogg Creek Dam, Peter guided us to the city webpage

Adam – Shared his position with the city has been extended to June 2026.

Parks Development Project Update:

Balfour Park – Final work needs to be done once thing are dried out. Hopefully Friday 2/28. If not, then 3/3.

The reason for the delay was weather related.

Park Grand Opening Celebrations! Saturday, March 8

- Balfour Park: 12-2pm
- Bowman-Brae Park: 12:30-2:30
- Scott Park: 1:30-3:30
- **Formal Remarks at Sott Park at 2pm**

Announcements or Proposals for New Business:

Presenting PARB goals to city council 3/11 – Ali and Adam

DAC Updates from Ali:

- They reviewed taxes that go towards parks and it has not gone up since 1990. This has led to a crisis in parks budget. Solutions being explored are tax increase, increasing recreation fees, and cost cutting measures.
- Concord project will open in the fall.
- Shared information about Bee City project.
- Will keep us posted about upcoming board meetings.

Earth Day Update from Virginia:

- Avery, Stella and Virginia met yesterday.
- Met with Bee City

Naming Subcommittee:

- Gary attended and they reviewed the policy, has not been updated since 2020.
- Next meeting March 12, 6-7 on Zoom

Related Meeting & Events:

Park Grand Opening Celebrations! Saturday, March 8

- Balfour Park: 12-2pm
- Bowman-Brae Park: 12:30-2:30
- Scott Park: 1:30-3:30
- **Formal Remarks at Sott Park at 2pm**

NCPRD District Advisory Committee (DAC): Wednesday, March 12, 5:30pm

Meeting Adjourned 6:51

2025 Earth Day MILWAUKIE

Saturday, April 26
9:30 AM - 12:30 PM

South Main Street Plaza
Next to Dogwood Park,
11299 SE Main St.



DECORATE POLLINATOR WINGS

CONNECT & EDUCATE

VOLUNTEER



Learn more and register to volunteer by April 23 at milwaukieoregon.gov



CITY OF MILWAUKIE



HISTORIC MILWAUKIE NDA • ROTARY CLUB • MILWAUKIE PARKS FOUNDATION • TWINFLOWER NATIVES
PFRIEM FAMILY BREWERS • NORTH CLACKAMAS WATERSHED COUNCIL

BEE City for PARB 03/26

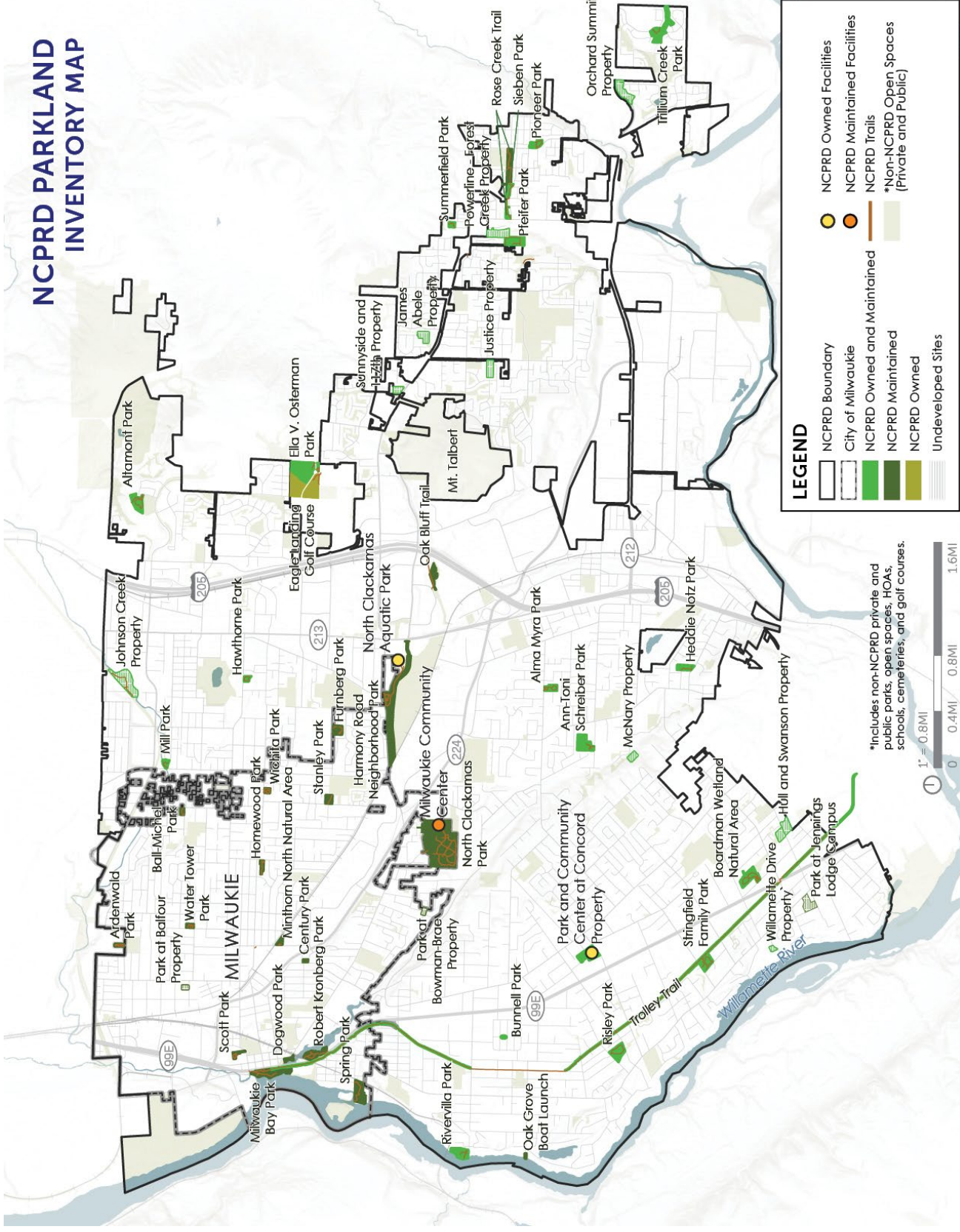
1. Earth Day event will be on Saturday April 26 from 9:30 AM - 12:30 PM at South Main Street Plaza, next to Dogwood Park, 11299 SE Main St
 2. The following tables will be setup at the event:
 - a. City of Milwaukie
 - b. Rotary Club of Milwaukie
 - c. Twinflower Natives
 - d. Historic Milwaukie NDA
 - e. pFriem Family Brewers
 - f. North Clackamas Parks and Rec District
 - g. Clackamas County Master Gardeners
 - h. Milwaukie Parks Foundation
 - i. Milwaukie Garden Club
 - j. Milwaukie Environmental Stewards Group
 - k. Clackamas WES
 - l. Metro
 - m. Xerces (TBD)
- Others:
- a. Registration table
 - b. Bee/Butterfly wings craft table, Portland Waldorf school is sponsoring this table with a \$200 donation
 - c. Coffee/Water/light snacks table
3. Will be creating work parties to do Invasive Plants pulling. The final location list will be created by the next Bee City meeting at the week of April 7.
 4. Stella and Avereer will be working at the Bee/Butterfly wings table, leading a work party consisting of youth volunteer crew.
 5. The City wants a group photo taken at the beginning of the Earth Day event. Wings to the front!
 6. The next Bee City meeting will invite all participating parties to coordinate event details. It will be held at the City Hall with a zoom link available for all to join.
 7. Over the next year, we are working to create pollinator garden project proposals and seek sponsorship to help cover costs of plants, mulch, compost etc. These will be on both public and private properties
 - a. For all pollinator gardens, permit #**601-25-000376-ROW** will capture all new gardens for reporting purposes.
 - b. For pollinator gardens established in Milwaukie-owned, NCPRD-managed parks:
 - c. "Easiest would be to plant in areas already maintained as natural areas by NCPRD" namely: All of Kronberg, Dogwood park below the lawn, Spring Park off trail, below the sidewalk at Milwaukie Bay, Homewood Park, some parts of North Clackamas Park.
 - d. Requires "Special Use Permit"
 - e. For developed sections of parks, use the Adopt a Park process. Will involve agreements for establishment and future maintenance.

Our Parks

NCRPD Park System Inventory		
Classification	# of Properties	Acres
Community Park	5	68.47
Neighborhood Park	15	73.73
Pocket Park	10	8.38
Special Use Area*	1	0.36
Natural Area	4	17.32
Trails and Greenways	3	30.20
Undeveloped	12	37.8
Total	51	253

*Special Use Area does not include Eagle Landing Golf Course = 17.51 acres and only includes Oak Grove Boat Launch = 0.36 acres

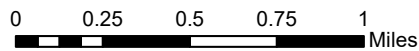
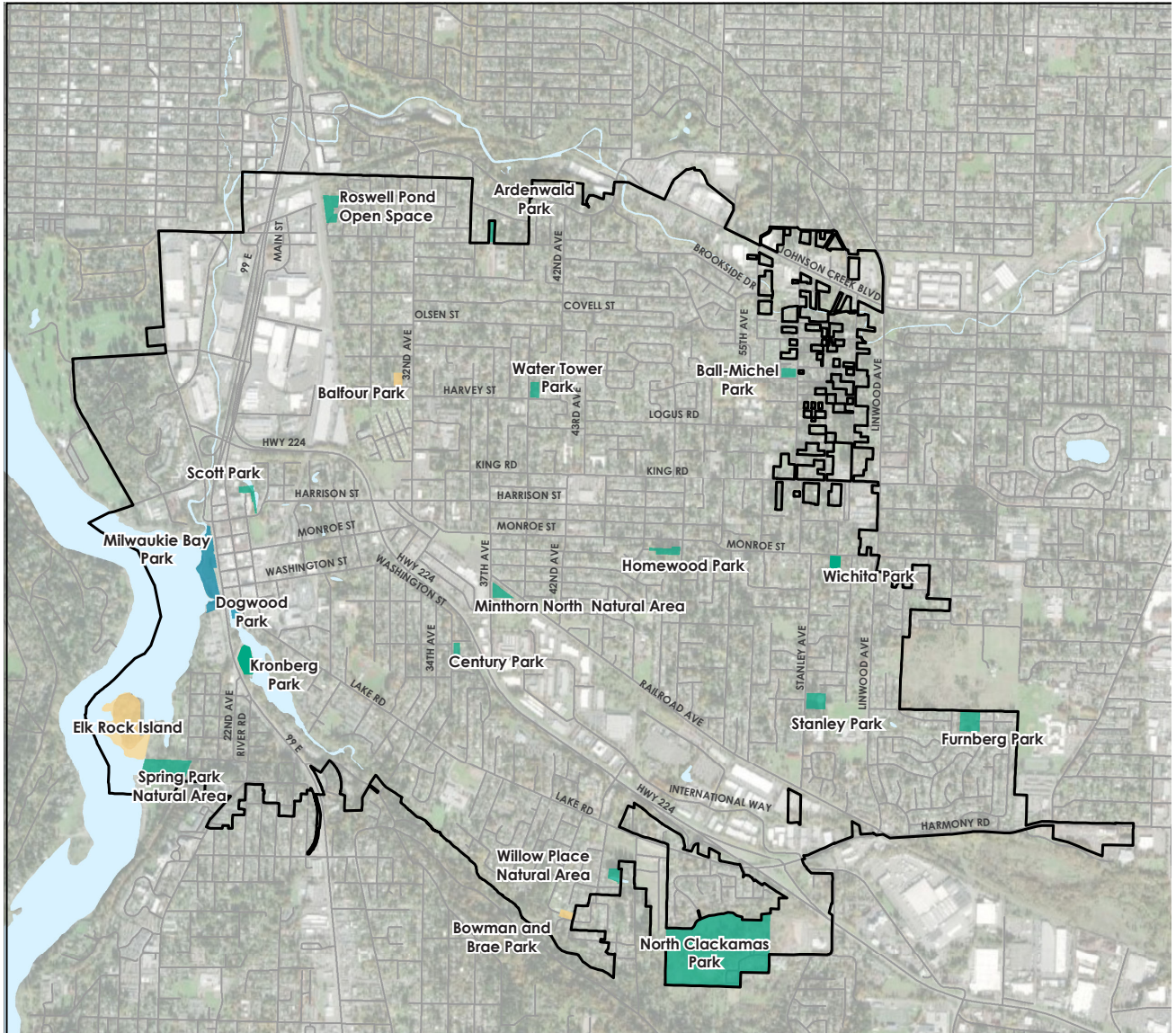
NCRPD PARKLAND INVENTORY MAP









MAP 10: Milwaukie Parks Inventory Map



Parks Inventory



Legend

-  River or Stream
-  Partially Developed Park
-  Milwaukie City Limits
-  Complete Park
-  Undeveloped Park
-  Street